

Revisiting Spacetrack Report #3: Rev 3

David A. Vallado*

Center for Space Standards and Innovation, Colorado Springs, Colorado, 80920

Paul Crawford†

Crawford Communications Ltd., Dundee, DD2 1EW, UK

Richard Hujsak‡

Analytical Graphics, Inc., Exton, PA, 19341

and

T. S. Kelso§

Center for Space Standards and Innovation, Colorado Springs, Colorado, 80920

Over a quarter century ago, the United States Department of Defense (DoD) released the equations and source code used to predict satellite positions through *SpaceTrack Report Number 3 (STR#3)*. Because the DoD's two-line element sets (TLEs) were the only source of orbital data, widely available through NASA, this code became commonplace among users needing accurate results. However, end users made code changes to correct the implementation of the equations and to handle rare cases encountered in operations. These changes migrated into numerous new versions and compiled programs outside the DoD. Changes made to the original STR#3 code have not been released in a comprehensive form to the public, so the code available to the public no longer matches the code used by DoD to produce the TLEs. Fortunately, independent efforts, technical papers, and source code enabled us to synthesize a non-proprietary version which we believe is up-to-date and accurate. This paper provides source code, test cases, results, and analysis of a version of SGP4 theory designed to be highly compatible with recent DoD versions.

This revision discusses corrections noted by readers to make the code closer to the perceived operation of the AFSPC version. It also enables an improved mode of operation designed for use with the differential correction code which is in development. It also includes a streamlined discussion of the conversion between TEME and Earth Fixed (ECEF or ITRF) coordinates.

I. INTRODUCTION AND HISTORY

The Simplified General Perturbations (SGP) model series began development in the 1960s (Lane 1965), and became operational in the early 1970s (Lane and Cranford, 1969). The development culminated in Simplified General Perturbations-4 (SGP4), and although the name is similar, the mathematical technique is very different from the original SGP technique. The first release of the refined SGP4 propagator source code was *Spacetrack Report Number 3* (Hoots and Roehrich, 1980). That release resulted from a user compatibility survey of space surveillance operational sites and official users. The magnitude of the resulting variations spurred an effort to promote better compatibility for users. The intent was to get the operational community, as well as ordinary users, synchronized with respect to the implementation. The best vehicle for this was a technical report, including the computer source code. It

* Senior Research Astrodynamist, Center for Space Standards and Innovation, 7150 Campus Dr, Suite 260, dvallado@centerforspace.com, AIAA Associate Fellow.

† Principal Engineer, 25 Blackness Avenue, pcrawford@dundee0.demon.co.uk.

‡ Orbit Determination Lead Engineer, 220 Valley Creek Blvd, rhujak@agi.com.

§ Senior Research Astrodynamist, Center for Space Standards and Innovation, 7150 Campus Dr, Suite 260, tskelso@centerforspace.com, AIAA Associate Fellow.

was designed for the widest possible dissemination. Although most of the equations were given, the use of the source code became common practice for using Two-line Element (TLE) sets.*

Spacetrack Report Number 3 officially introduced five orbital propagation models to the user community—SGP, SGP4, SDP4, SGP8 and SDP8—all “generally” compatible with the TLE data. At the time, SGP had just been replaced by SGP4/SDP4 (the latter having included deep-space perturbations). The SGP8/SDP8 model was developed to alleviate deficiencies of SGP4/SDP4 for the special cases of orbital decay and reentry. The approach provided a closed-form solution based on the general trends of orbital elements as they neared reentry, and was quite successful. However, there is no evidence to suggest that SGP8/SDP8 was implemented for operational TLE formation.

After STR#3, *Spacetrack Report Number 6* (Hoots, 1986) was publicly released by North American Aerospace Defense Command (NORAD). Some researchers initially assumed this release was intended to update portions of the SDP4 deep-space routines, but the actual intention was to document HANDE† and had little to do with SGP4/SDP4. Nevertheless, it provided amateur satellite trackers and researchers with a confirmation of identified deficiencies in the original validation and verification efforts. This report has not been as widely circulated as STR#3, which benefited from its early electronic availability (Kelso, 1988).

In the early 1990s, the NASA Goddard Space Flight Center (GSFC) obtained a copy of the 1990 standalone SGP4 code‡ from project SpaceTrack as part of a study on orbit propagation models for the SeaWiFS Mission (Patt et al., 1993). In 1996–7 they released the unrestricted code on the Internet and to numerous organizations around the world involved in the SeaWiFS Mission. It confirmed changes already discovered by many independent researchers, and we refer to it simply as the “GSFC version.”

In 1998, Hoots published a history of the equations, background, and technical information on SGP4. In 2004, Hoots et al. published a complete documentation of all the equations (including the deep-space portion). These publications cover the incorporation of resonances, third-body forces, atmospheric drag, and other perturbations into the mathematical technique. We note that all published reports on SGP4 have suggested only improvements in the code used to implement it, and not any changes to the underlying theory. Thus, the equations in Hoots (2004) should be representative of the current mathematical theory. This is a fundamental and essential assumption we use in this paper.

Outside the DoD, perhaps the most comprehensive external version of the software resided with Paul Crawford. His “Dundee code” kept track of the many changes inferred by real-world observations by independent researchers, and those confirmed by DoD releases. Many of the results contained in the code pre-date matters that were later confirmed in the DoD standalone releases. We use the change history from the Dundee in this analysis.

A. Motivation

Spacetrack Report Number 3 noted the importance of using the specific equations and data input to ensure proper operation and we repeat it here. “*The most important point to be noted is that not just any prediction model will suffice... The NORAD element sets must be used with one of the models described in this report in order to retain maximum prediction accuracy.*” The numerous releases and modifications to the original SGP4 standalone code have made it virtually impossible to satisfy that direction today. For instance, using element sets generated with the operational SGP4 code will not reproduce the same ephemeris as the original STR#3 code (without modifications) would. Similarly, using this TLE data in another general perturbations propagator will result in completely erroneous results. Simply converting the orbital elements to an osculating state vector and propagating with a numerical propagator is equally invalid. These are consequences of the model-based parameter estimation technique of orbit determination, and are most noticeable when using general perturbation techniques.

In fact, one may infer that none of the public releases meet this criterion because Kaya, et al. (2004) says “*Air Force Space Command (AFSPC) developed Astrodynamical Standard Software to emulate the operational astrodynamical algorithms used by the Space Control Center (SCC) in the Cheyenne Mountain Operations Center (CMOC)*” by “*extracting desired algorithms from the larger programs in the Space Defense Operations Center (SPADOC) within the SCC.*” Thus, there are multiple versions of the SGP4 code even within the DoD. We must recognize that the true official code is inextricably linked and embedded within the operational computer system at

* Note that the code is not vetted as a consensus standard. The well-confirmed and long-established industry consensus standards process requires consensus on all elements of a technique and its implementation throughout a wide community of experts. There is no formal consensus standard for orbit determination or propagation.

† The HANDE model was intended to replace the analytical SGP4/SDP4 model. It incorporated the effects of the Jacchia dynamic atmosphere models for the average solar flux during the propagation interval, while retaining the speed and character of an analytic general perturbations model. It also included the full Brouwer gravity solution, much of which had been dropped for the SGP4 simplification. The code was implemented in the operational system, but its use is unknown.

‡ It appears that the merged SGP4/SDP4 models were now referred to simply as ‘SGP4’ from this 1990 code onwards.

CMOC (we designate it as the “operational” version). CMOC uses this operational version to produce all the TLE data that are distributed daily to worldwide users. A similar “standalone” version of the official code is maintained by technical offices within AFSPC, which, under various organizational names,* published the Spacetrack series of reports. The mention of emulating the operational codes leads us to think that AFSPC routinely tests and aligns these two versions for compatibility. *Spacetrack Report Number 3* report contained a snapshot of this standalone code in 1980 and is the basis for our discussion.

Kaya et al. (2001) note the lack of enforcement for early AFSPC instructions (publicly available administrative documents) concerning the use of their standalone code, and discusses changes in AFSPC policy about releasing code. We see this in the evolution of Air Force Space Command Instructions. These documents imply that models and computer codes have been extracted from larger programs, modified frequently, and that those modifications are not promulgated or available to the broader user community.†

Perhaps the best motivation for the paper came from a 1998 version of AFSPCI 33-105, which stated,

The need for this instruction was identified by the lack of any HQ AFSPC procedures for releasing a certain set of software, commonly called the "astrodynamics algorithms," used in the Space Defense Operations Center system (SPADOC 4C) for the space control mission. With no configuration control in place, various versions of executable and source code of the "astrodynamics algorithms" have been used for certain contracts and research projects.

1.1. Over the past 15 years or so, various commercial companies have produced and marketed products that these companies claim contain some of AFSPC's astrodynamics algorithms. Not only are these claims very difficult to confirm, very few of these claims, if any, have ever been confirmed. Also, in many cases, AFSPC has no documentation that states why, when, and from whom the contractor obtained the command's code. Consequently, AFSPC and other DoD units may have purchased their own software, often unknowingly.

1.2. Frequently, the algorithms and code contained in these products were outdated versions or had even been modified without consultation and certification from AFSPC. Additionally, the contractor rarely provides source code of their proprietary system to AFSPC so AFSPC cannot confirm whether the system's software actually contains the AFSPC "astrodynamics algorithms." Consequently, AFSPC cannot perform verification and validation that the astrodynamics algorithms have been utilized correctly in decision support systems, potentially critical to the space support provided to other combat units. Because of the severity of the problem with AFSPC's astrodynamics algorithms, an overall instruction for all of the command's software is required.

Thus today, there are perhaps more versions in use than at the time of original publication and compatibility and interoperability for users has been impacted. Many organizations routinely use a “version” of SGP4 that they received from “someone” at “sometime”. Precise documentation is often scarce. Thus, a primary motivation for this paper is to bring the community up to speed with respect to the current implementation of SGP4 and the TLE data released by NORAD.

B. Purpose

The technical community has increasingly sought more information about SGP4 because its TLE data set continues to be widely disseminated even today and represents the only ‘public’ source of data covering the majority of orbiting objects. Although many of today’s most important operations have switched to numerical processing methods, the analytical approach still has value, especially when dealing with large numbers of satellites. Examples of these include:

- Rapid searches for satellite visibility for ground stations, and generation of communication schedules.
- Programmed tracking of medium beamwidth antennas (or initial acquisition for narrow beamwidth auto-track systems) using limited CPU power embedded devices.
- Investigations into initial orbit design based on low-precision requirements, such as general sensor and/or ground station visibility statistics.

* We provide background information on some of the organizational acronyms used within this paper in the Appendix as they may be confusing.

† In the late 1990’s AFSPC formalized the STR#3 advice and implemented regulations mandating procedures pertaining to the use and distribution of the standalone code stating in a 1998 version of AFSPCI 33-105 that, “AFSPCI 60-102, *Space Surveillance Astrodynamics Standards*, requires that legacy government astrodynamics software be used in new systems to ensure interoperability with Space Defense Operations Center system (SPADOC 4C) orbital data and to reduce acquisition costs by using verified and validated standard astrodynamics algorithms that are Government Off-The Shelf (GOTS) software”. The 2004 version of AFSPCI 33-105, says, “AFSPCI 60-102, *Space Surveillance Astrodynamics Standards*, mandates that only standard constants, physical models and astrodynamics algorithms will be used in all AFSPC systems requiring space vehicle trajectory data from or providing space vehicle trajectory data to the Space Control Center (SCC),” implying that standards at that time were not “legacy ... software.”

- Rapid assessment of close conjunctions (<http://CelesTrak.com/SOCRATES>) (Kelso and Alfano, 2005) can be made computationally efficient by pre-processing with analytical techniques, and then applying numerical techniques only to those cases that appear to warrant additional consideration.

This paper provides source code, test cases, results, and analysis of a version of SGP4 designed to be similar to the standalone code. Because the complete equations for SGP4/SDP4 are given in Hoots et al. (2004), they are not repeated here. Instead, the focus is more on the actual code development, testing methodology, and results. The references at the end of the paper attempt to list the various papers that document the SGP4 theory and practice. This will establish a consistent new baseline and permit improved accuracy of operations for worldwide users that routinely process TLE data. The TLE are routinely available from CelesTrak (<http://CelesTrak.com>) and AFSPC (www.space-track.org). The basic format for the data has not changed much over the years and is described in many places and we have included a discussion in the Appendix.

II. PROGRAM INTERFACE ISSUES

A few technical questions and comments are necessary to effectively integrate these analytical solutions into today's environment.

A. Theoretical Issues

TLE data support a mix of coordinate systems and analytical theories. The SGP theory was largely based on Kozai (1959), while the SGP4 theory was primarily based on Brouwer (1959). The two theories are rather different, but both are still in use today. Neither the Kozai nor Brouwer theory originally included drag effects, so different treatments of atmospheric drag are in use. SGP approximates drag via rate changes of mean motion (Hilton and Kuhlman, 1966), while SGP4 uses power density functions (Lane and Cranford, 1969; Lane and Hoots, 1979) that require a term that encapsulates the ballistic coefficient, Bstar (see Vallado, 2007: 115). Simplified force modeling and the batch-least-squares processing of observational data often yield a Bstar that has "soaked up" force model errors. Occasionally, one finds negative Bstar values, indicating erroneously that energy is being added to the system, but this is simply a consequence of the limited SGP4 force modeling with respect to the actual dynamical environment.

B. Configuration Control

TLE data do not reveal which version of SGP4 was employed to estimate the orbital parameters. Different definitions of the so-called True Equator Mean Equinox (TEME) coordinate system and time systems may also have been used at different times. Without a list of dates to synchronize these changes with historical TLE data, the user must decide which version of the SGP4 propagator might be consistent. Because the accuracy of the propagator is generally in the kilometer-level range (Hartman, 1993), this may not be a problem for most cases, but as we'll see shortly, some of the technical modifications can cause results to differ by hundreds of kilometers. This topic is perhaps the least likely to have a simple solution, but could potentially account for significant differences in ephemeris generation.

C. Data Formats

The TLE format appears to have changed slightly over the years, and numerous TLE data were disseminated with missing or erroneous values. Some of these cases simply test the error handling of the code and its ability to handle premature ending of the propagation.

The TLE Element Type is always set to zero for distributed data, although STR#3 suggests the following assignments: 1 = SGP, 2 = SGP4, 3 = SDP4, 4 = SGP8, 5 = SDP8. The TLE sets also use differing formats (e.g., use of leading zeros, or not). Sometimes, parameters are omitted within the TLE data (e.g., a second time derivative of mean motion or Bstar drag term equal to zero). These variations can confound fixed-read implementations in a computer program. The parsing of the TLE files is a bigger problem in languages such as C where the fixed-position approach (common in FORTRAN) is unusual, and where the 'NUL' (zeroth in the ASCII collating sequence) has a special end-of-string significance. Additionally, there are possible differences between DOS-formatted text files (CR/LF for end of line) and UNIX format (LF only). Attention is paid in the conversion utility to account for these discrepancies and the parsing routine is kept separate from the SGP4 routines to permit users the option of tailoring their parsing needs for a particular operation.

The TLE format has a simplistic form of error checking by having a checksum character for each line; however, it is prudent to check for other 'fixed' aspects (such as the "1" and "2" for each line, matching satellite numbers on the two lines, variable ranges, etc.) since the modulo-10 checksum only provides a 90% detection rate for uniformly

random errors. Even with the checksum, there has been some ambiguity over the value assigned to the characters (the + sign in particular, which we believe should be zero), some additional explanation can be found on the web.*

D. Coordinate System

The actual SGP4 model has little need for any specific coordinate or time system (*e.g.*, the near-Earth part is rotationally symmetric about the pole), but when used for propagating TLE generated by DoD it becomes important to use the same coordinate system as the DoD orbit determination routines use. The commonly accepted output coordinate system is that of the “true equator, mean equinox” (TEME) (Herrick, 1971:325, 338, 341). An exact operational definition of TEME is very difficult to find in the literature, but conceptually its primary direction is related to the “uniform equinox” (Seidelmann, 1992:116, and Atkinson and Sadler, 1951). The intent was to provide an efficient, if approximate, coordinate system for use with the AFSPC analytical theories. Technically, the direction of the uniform equinox resides along the true equator “between” the origin of the intermediate Pseudo Earth Fixed (PEF) and True of Date (TOD) frames (Vallado, 2007:228-229). It is found by observing that θ_{GAST82} may be separated into its components. Thus,

$$\begin{aligned}\bar{r}_{TOD} &= ROT3(-\theta_{GAST82})\bar{r}_{PEF} \quad \text{and} \quad \theta_{GAST82} = \theta_{GMST82} + Eqe_{82} \\ \bar{r}_{TEME} &= ROT3(-\theta_{GMST82})\bar{r}_{PEF} \\ \bar{r}_{PEF} &= ROT3(\theta_{GMST82})\bar{r}_{TEME}\end{aligned}\tag{1}$$

We recommend converting TEME to a truly standard coordinate frame before interfacing with other external programs. The preferred approach is to rotate to PEF using Greenwich Mean Sidereal Time (GMST), and then rotate to other standard coordinate frames. Conversions are well documented from this point. To implement, you simply apply a sidereal rotation about the Z-axis by GMST (using UT1 as we discuss later). Because polar motion has been historically neglected for General Perturbation (GP) applications, we assume that the pseudo Earth-fixed frame is the closest conventional frame.†

If a rotation is made to TOD using the equation of the equinoxes, several approximations are introduced with the calculation of the nutation of the longitude ($\Delta\Psi$) and the obliquity of the ecliptic (ϵ). There are at least three possible sources of uncertainty with this method: the number of terms to include in the nutation series, the inclusion of the post-1996 “kinematic correction” terms to the equation of the equinoxes, and small angle approximations. After choosing the length of the IAU 1980 nutation series (4, 10, and 106 terms are popular choices with 4 being most common), the transformation is sometimes further reduced by assuming that $\Delta\Psi \approx 0$, $\epsilon \approx \bar{\epsilon}$, and $\Delta\epsilon \approx 0$. This results in a nutation matrix that is significantly simpler than the complete nutation matrix, although the complete form is more common today. The equation of the equinox may be approximated by ignoring the “kinematic correction” terms starting in 1997 [such that $EQ_{eqe1980} \approx \Delta\Psi\cos(\epsilon)$]. Finally, because some of the multiplicative quantities are small, second-order terms may be neglected.

However, you should be aware of an additional nuance, specifically the ‘of date’ and ‘of epoch’ formulations.

- TEME of Date—With this option, the epoch of the TEME frame is always the same as the epoch of the associated ephemeris generation time. The transformation to ECEF is done by first finding the conversion from TEME to TOD (third equation in Eq. (1)). Next the standard transformation from TOD to ECF is computed. We could have gone directly to PEF without the TOD frame (second equation in Eq. (1)), but this implementation enables comparison with the TEME of Epoch approach. All transformations are found using the complete IAU-76/FK5 formulae, including nutation.
- TEME of Epoch—In this approach, the epoch of the TEME frame is held constant. Subsequent rotation matrices must therefore account for the change in precession and nutation from the epoch of the TEME frame to the epoch of the transformation. This is accomplished by finding a static transformation from TEME to J2000—this includes the equation of the equinoxes, the nutation, and the precession which are all calculated at the epoch of the TLE. This static transformation is applied at each time requested in an

* The data available on CelesTrak undergoes extensive testing prior to publication. This includes checksum, individual column checking (*e.g.*, a number field can only have 0 – 9, a decimal field only a period), and range checking, where appropriate (*e.g.*, inclination between 0 and 180). Not all archive sources of TLE have had such checks performed, and end users are advised to consider this aspect before using those TLE. Additional information can be found at the CelesTrak website. <http://celestrak.com/NORAD/documentation/checksum.asp>

† We assume that CMOG orbit determination approximates the reference frames of radar and optical differently, and that numerical and analytical orbit determination methods use different techniques due to the differences in TEME, ECI, and the uncertain use of polar motion in coordinate systems.

ephemeris generation. Once the J2000 vector is found, standard techniques can convert this to other coordinate systems, at the appropriate time. This is computationally intensive, and introduces error into the subsequent solutions. All transformations, after the initial static calculations, are computed using the complete IAU-76/FK5 formulae, including all terms of the nutation theory.

Researchers generally believe the ‘of date’ option is correct, but confirmation from official sources is uncertain, and others infer that the ‘of epoch’ is correct. To be complete, we provide the equations and an example problem of both in the Appendix.

E. Time System Issues

Time accounting within SGP4 is referenced to the epoch of the TLE data. This practice makes individual satellite ephemeris generation and use relatively easy, although it can complicate multiple satellite analyses. The time system is assumed here to be UTC, but no formal documentation exists and UTC, as currently defined, was only introduced in 1972. UT1 is needed to calculate GMST for the coordinate transformations discussed in the appendix, but it is unknown whether UT1 or UTC is what is required by the software, although we assume UT1 for this paper. The error associated with approximating UT1 with UTC is within the theoretical uncertainty of the SGP4 theory itself. Except for the GMST calculation, this paper and code assumes time to be realized as UTC.

Time accounting also affects how the year of epoch values are handled within a system. This feature is only peripherally related to SGP4, and not part of the mathematical definition. It appears in the epoch calculations and affects how the two-digit year of the TLE is treated. Several possibilities exist. If the year is less than 50, 57, or some other value, one can add 2000, otherwise, 1900 is added. Of course, these are only temporary fixes with the correct option to be the use of a 4-digit year, Julian Date, Modified Julian Date, etc. During the so-called "Y2K" millennial rollover, some attention was focused here although nothing apparently changed.

It is doubtful that a leap-second capability was implemented into the peripheral software for SGP4 since the historical source code uses relative “time since epoch”. Any such addition is clearly outside the mathematical formulation of SGP4, but necessary for programs to interface with other agencies. As some software libraries have no support for the ‘61 second’ minute that is needed to properly represent or convert UTC time at the point of leap-second insertion, we suspect this is simply ignored for the majority of non-critical users, and a 1-second timing difference will occur sometime during the period between TLE updates where the leap second is added or subtracted. Although this is outside the direct scope of SGP4, it is part of many System Acceptance Tests for large programs, and is included here as a reminder of those operations.

F. GHA Calculation

The Greenwich Hour Angle is usually calculated using the Julian Date. However, you can also find expressions using the elapsed time from some epoch. Among the versions of SGP4 that are available today, several epochs arise: 1950 Jan 1 0^h, 1970 Jan 0 0^h, and 1970 Jan 1 12^h, UT1. The various combined constants illustrate the potential for error when using this approach. As new timing systems are developed, the associated timing parameters change slightly. The precision of these parameters also change slightly. Consider the following examples from various versions:

```
Jan 1, 1950 0 hr (original STR#3)
  THETA = 1.72944494D0 + 6.3003880987D0*DS50
Jan 0, 1970 0 hr
  C1      = 1.72027916940703639D-2
  THGR70 = 1.7321343856509374D0
  FK5R   = 5.07551419432269442D-15
  C1P2P  = C1+TWOPI
  THGR   = DMOD(THGR70+C1*DS70+C1P2P*TFRAC+TS70*TS70*FK5R, twopi)
```

These approaches yield “essentially” the same values. A series of calculations were constructed to test these against the IAU convention (Vallado, 2007:229) using the Julian centuries of UT1 (T_{UT1}).

$$\theta_{GMST1982} = 67,310.54841^s + (876,600^h + 8,640,184.812866^s)T_{UT1} + 0.093104T_{UT1}^2 - 6.2 \times 10^{-6}T_{UT1}^3 \quad ((2))$$

The results showed comparisons of about 10^{-9} degrees difference. This is well below the level that the answers would be affected. We have included code for the conventional approach of Eq (2) for users wishing a more modern approach, but retained the older method of calculation for consistency with AFSPC.

III. COMPUTER CODE DEVELOPMENT

The revised computer code developed in this paper is provided in C++, FORTRAN, MATLAB, and Pascal to permit reasonable flexibility for applications (C++ is given in the appendix as this language is becoming

commonplace). Conversion to other languages should be aided by the re-structuring effort that has been performed on the code.

There can be large variations between the numerous implementations of SGP4—hence the need to establish a newer baseline that is compatible with CMOC as closely as possible to provide enhanced compatibility. Where obvious updates and corrections have been made and verified, we account for each in our revised code. For other improvements that appeared “obvious” to us, we tried to determine if these changes might be present in today’s standalone version.

Our starting point was the 1980 version from STR#3. From this point, STR#6, the Dundee modifications, and the GSFC code release verified several suspected code changes. There were too many changes in this update to describe them all—we list a few of the major ones below. Note that all satellite numbers refer to examples in the test case file (sgp4-all.tle). Also, all element plots are osculating values.

- A primary change from STR#3 was the merging of SGP4 and SDP4 code. A large number of researchers had noticed the commonality of the two models and simplified the code in this manner, however, not all had recognized and simplified the initialization code. Due to this simplification, most now refer to the merged SGP4/SDP4 models simply as ‘SGP4’.
- Although ultimately STR#6 has little relevance for TLE use, one notable change was the move to double-precision code throughout (rather than the mix of single and double in the original) and corresponding increase in accuracy for certain astrodynamics constants, all made practical by the improvement in computing power since STR#3. Such changes do not improve the “accuracy” of the model as such, but they lead to “smoother” behavior which helps with some tasks (such as differential correction), and to greater consistency of results on differing computer systems and/or compilers.
- Solving Kepler’s equation was updated, but not completely fixed. The solution of Kepler’s equation continues to present challenges in astrodynamics hundreds of years after its introduction. The original 1980 version of SGP4 had a fixed limit of 10 iterations and a tolerance of 10^{-6} , but contained no code to prevent certain high-eccentricity orbits from failing to converge. *Spacetrack Report Number 6* changed the tolerance to the tolerance to 10^{-12} (commensurate with double-precision work) and the GSFC version tried to solve the convergence problem by removing the iteration limit. However, these are incomplete approaches and can still result in infinite loops. The revised version code includes an updated SGP4 routine following the Dundee version that allows realistic controls on the iterations. Figure 1 shows the impact of this practice.
- The practice of only computing the lunar-solar terms if propagation time changes by more than 30 minutes to save CPU effort was dropped, thus resulting in smoother behavior for deep-space orbits with small time steps. This was the only function of the SAVTSN variable in the original DPPER subroutine. This resulted in ‘choppy’ behavior in some ephemerides from the STR#3 version.
- The application of periodic lunar-solar perturbations was updated. There are actually three problems relating to the application of the periodic lunar-solar perturbations. The first of these, sometimes known as the “Lyddane bug” (because it was first noted in independent investigations of the Lyddane modifications in DPPER), is due to the jump in the actan/atan2 output where the perturbed value due to the discontinuity of this function at either $90^\circ/270^\circ$ or $\pm 180^\circ$ (respectively). In the STR#3 code, the actan discontinuity occurred at 270° . *Spacetrack Report Number 6* tried using the atan2 function, but that simply moved the discontinuity to 180° . The GSFC code (the IF statements at the end of the ‘apply periodics’ section in DPPER) confirmed the suspicions of several researchers about the need to evaluate the relative quadrant of the resulting angle and to correct accordingly. A similar problem exists with the modulo 2π reduction of the XNODE variable. The effect of not correcting the quadrant is illustrated in Fig. 2. This problem also occurs when intrinsic functions (mod, atan, etc.) are used instead of the STR#3 versions. We feel intrinsic functions are better suited for the program, but that full envelope testing of the Lyddane implementation is probably in order.
- The second difficulty with the lunar-solar perturbations was the initialization of deep-space terms based on perturbed values. This was corrected in the DPPER and SGP4 routines of the Dundee and GSFC versions. In STR#3, the terms computed during initialization assumed fixed epoch values for inclination, etc., but of course they are perturbed by the deep-space terms. The approach used by the Dundee and GSFC versions includes any terms based on the Keplerian orbit being re-computed based on the new perturbed values.

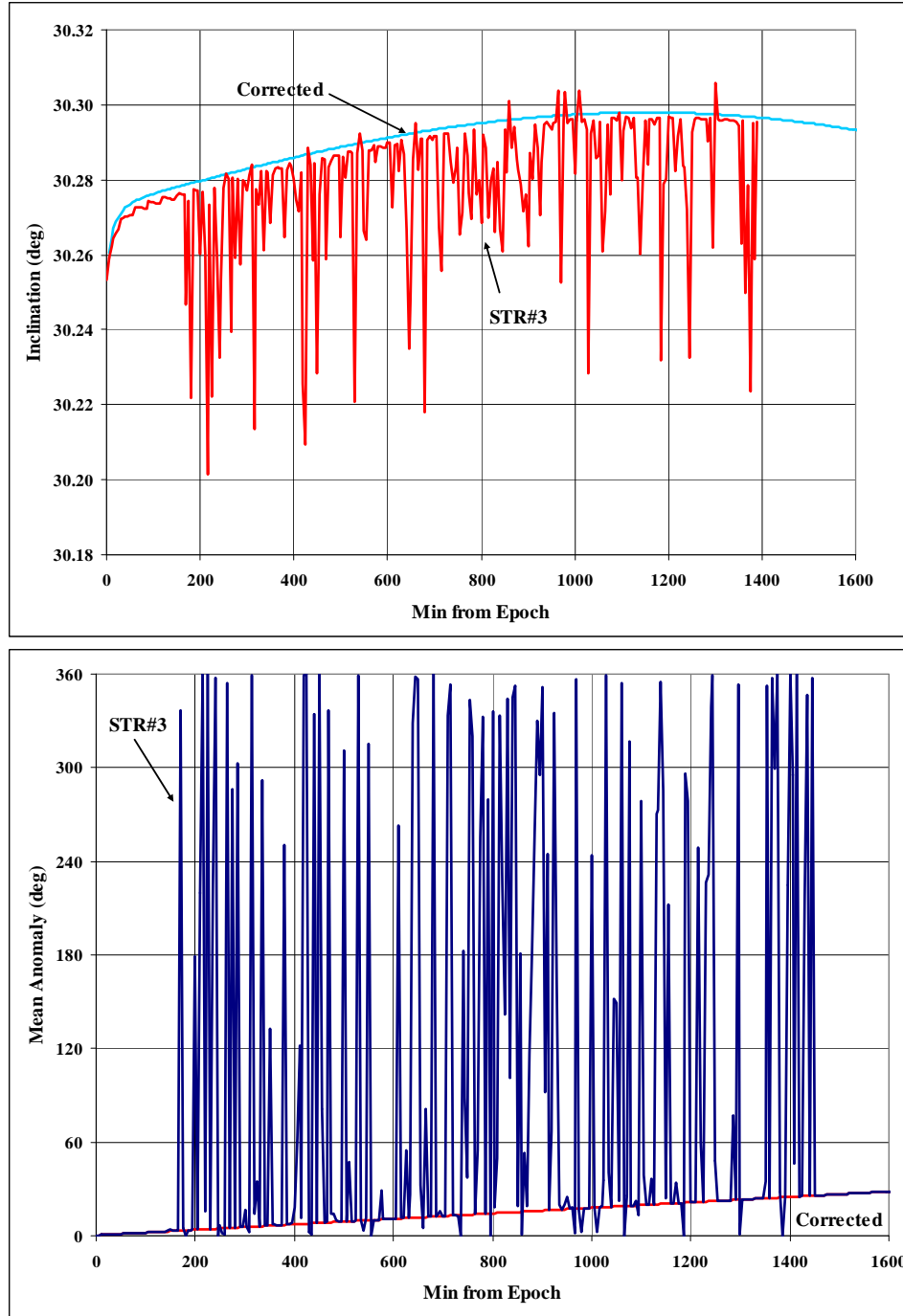


Figure 1. Solving Kepler’s Equation for Satellite 23333. The mean anomaly (bottom) illustrates the severe discrepancy in incorrectly solving Kepler’s equation after about 200 minutes. The effect also shows up in the inclination (top). The problem existed in the STR#3 version, shown here, but corrections were attempted in STR#6 and the GSFC version, with a better approach in the Dundee version. The inclination plot also shows the choppy (but smaller) behavior of the 30 minute updating of the lunar-solar terms in the STR#3 version before about 200 minutes. Notice that the effect goes away after about 1400 minutes.

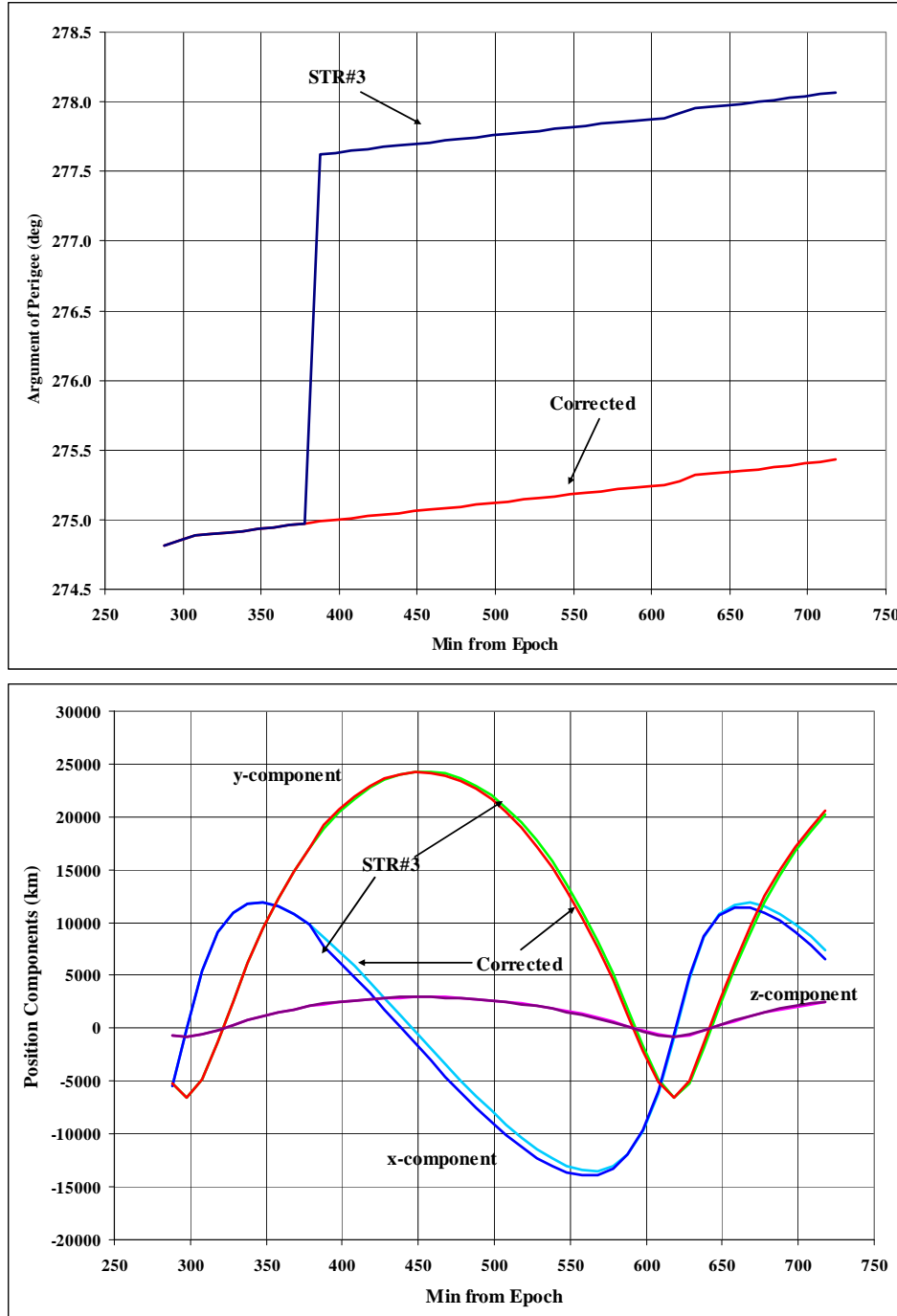


Figure 2. Lunar-solar modifications for Satellite 23599. The argument of perigee and positional components illustrate the discrepancy in incorrectly updating the lunar-solar perturbations, and not accounting for the proper quadrant in the periodic calculations. The problem existed in the STR#3 version, shown here, and an attempted correction was made in STR#6, but it was mostly corrected in the GSFC version.

- The third area of confusion with the lunar-solar perturbations is the decision for when to use the Lyddane modification, and we refer to it as the “Lyddane choice” (Satellites 14128, 20413). Lyddane (1963) reformulated the Brouwer expansions (done in Delaunay variables) in Poincare variables. Both are canonical, and the Poincare variables were intended to be non-singular for small eccentricity and inclination values. Because this was a reformulation, its use was intended for all computations, and

remains that way today in the Navy Position Partials and Time (PPT3) (Hoots et al., 2004). During the development of SDP4 equations, some SIN(inclination) divisor problems were noted and the Lyddane formulation was examined. Because it also exhibited singularities, an alternate formulation was sought, ultimately resulting in new parameter choices. The decision was made to use these variables when the inclination was less than 11.4592° (0.2 rad).

Thus, the code implementation introduced two methods of applying the lunar-solar perturbations in the deep-space code, with the Lyddane modification used with smaller inclinations to avoid a divide-by-zero type of computation problem. In the STR#3 version, the choice was based on the unperturbed epoch inclination proximity to 11.4592° . In STR#6 (and the GSFC code subroutine DPPER), the test used the perturbed inclination (XIP, with the secular term applied, unlike the XQNCL common term used in STR#3). This approach leads to a potential for the model switching lunar-solar methods as a function of propagation time, which is clearly undesirable. Note that the difference is usually small and relies on positional differences rather than the actual positional values. However, the results can be greatly magnified in some orbits (satellite 20413 which is a multi-day orbit). The basic effect can be demonstrated by satellite 14128 after about 2000 minutes from epoch when the perturbed inclination emerges above 11.4592° as shown in Fig. 3.

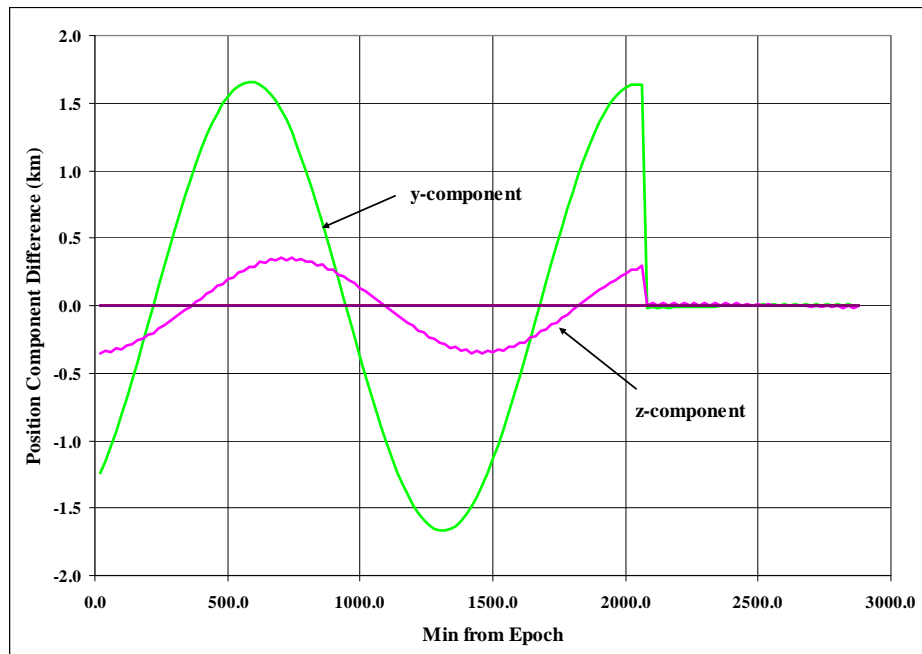


Figure 3. Lyddane Choice Modification for Satellite 14128. The difference in positional components illustrates the discrepancy in applying the Lyddane modification using the perturbed inclination rather than the original inclination. The effect exists when comparing the GSFC and STR#3 versions. Note the differences diminish once the inclination crosses the 11.4592° threshold (after 2000 min).

A few comments are necessary on the Lyddane choice. This case occurs exceedingly infrequently as the satellite inclination must be very close to the 11.4592° limit, and it must be a deep-space satellite. Without carefully crafted test cases, this (like several of the problems we discuss) is not easy to detect in normal operation. At the time of coding the STR#3 version, this form of software testing was not a commonly taught practice.* We can consider several methods of resolving the situation, such as (a) going back to the STR#3 practice of testing the unperturbed epoch inclination at $t = 0$ and using that as a fixed decision for the TLE, (b) testing the perturbed inclination at each propagation time (as in the GSFC version), or (c) making more significant code changes to find a smoother way of blending the two lunar-solar perturbation methods. Although a rare case, we think some fix should be included and

* In 1980, the limitations of computer memory and storage space often dictated stringent code length requirements. Code that would only be exercised once or twice, if a small effect, could be safely omitted in deference to more critical techniques, applicable to numerous satellites. The testing philosophy of the time also influenced the outcome. Using a single set of test cases for all analyses was quite common. The notion of targeted test cases for individual loops and constructs in the code itself didn't arise until many years later. Thus, this small nuance could easily have been missed by the testing of the time, or by code limitations themselves.

hope that AFSPC will confirm the current state of the code so users can be compatible in all cases. For the present paper, we have included Option (b) in the code with qualifiers to assist in location and potential future resolution. However, we note that there is probably a better “crossover” point to apply the Lyddane modification (Option c) that will not result in such large discrepancies in the two ephemerides, but time did not permit a thorough investigation and recommendation for such a change.

Next, the following changes were made to comply with modern programming standards, and to facilitate any changes in the future. With the exception of the variable precision and the integrator issues (discussed later), none of these changes affected the technical performance of the program and could be considered “cosmetic”.

- Implicit typing in FORTRAN was replaced by comprehensive variable declarations. This was a critical step before conversion to C++ and others. Modern compilers can generally sort out the variable names, but the possibility of mistaken variables, variables being set to zero and used in calculations, etc., was too great. In addition, knowing which variables were calculated and set assisted the process of forming structures. Finally, this also eliminated much of the need for the FORTRAN SAVE command to hold values between function calls with certain compilers.
- Structures were created to pass the large amounts of data between functions. Numerous variables were passed between functions in the original code. With no typing in the original code, this approach proved relatively easy, but it was difficult to gain an understanding of the underlying structure. The structures were set up to support integrated near-earth and deep-space functionality provided in the code. This change also supported processing multiple satellites at one time. While processing a single satellite is illustrative for simple scenarios, it is unrealistic for many modern applications. For instance, the SOCRATES effort uses TLE data to generate potential conjunction information. During these runs, one must have two or more satellites in memory at one time.
- GOTO statements in FORTRAN were eliminated, using more modern constructs. This old programming construct is often seen in legacy programs, but completely unnecessary with modern programming techniques and tools. Looping and decision constructs were inserted, as appropriate.
- Intrinsic functions replace user-written routines. Trigonometric and exponential routines should use intrinsic calls within the programming language. The only exception should be in cases where a specific quadrant, ordering, etc. is required. The only case where this appears to be necessary is in DPPER where the MOD function modifies a variable that is then used outside a trigonometric expression. In this case, we opted to retain the modern MOD function, but simply add an IF statement to check if the result is less than zero. The ATAN2 function a few lines later may also require a similar modification, but this has a much smaller effect in the end results.
- Initialization functions were separated for better organization. The code was modularized, keeping initialization functions separate from routine function use. Although modern compilers can generally sort these differences out, the code is easier to maintain if the functions are isolated for a particular operation. The reorganization of the computer code simplified the processing flow. In addition, simple timing studies performed during the original development demonstrated increased processing speed of about 10%. The basic program structure is illustrated in Fig. 4.
- Variable names were changed to better conform to the variables they represent. Many variable names were limited to conform to the former FORTRAN limitation of six (6) characters. This is no longer necessary and has been dropped. Variable names were changed to match “standard” nomenclature, such as that used throughout Vallado (2007). Constants were kept as constants in the code, and not assigned as variables with limited precision.

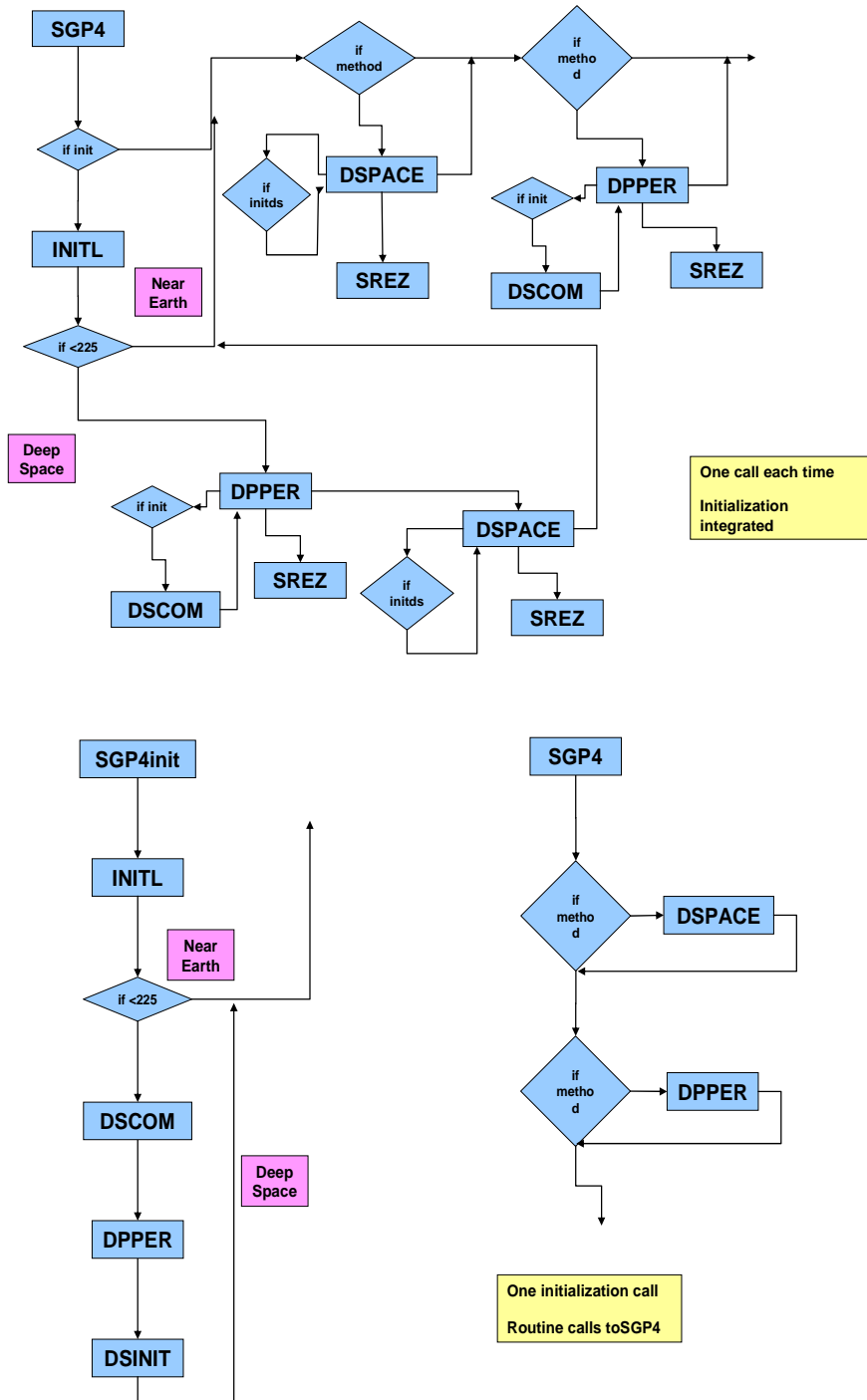


Figure 4. SGP4 Structural Organization. The computer program structure is shown for the original and derivative programs (top) and the revised version for this paper (bottom). Note that the initialization was interspersed throughout the original program, while it is better isolated in the revised code.

IV. SAMPLE TEST CASES

The original STR#3 included several test cases and sample outputs, but only for two sample satellites. Given the number of branches possible in the deep-space case, many more tests are needed to fully test the code. The original

cases have been extended over the years as users have encountered real-world situations. The only other official test cases are referenced in AFSPCI 60-102. No publishing information is given in the AFSPCI.

Because the theory is based on analytical expressions, comparisons are relatively simple because the output should be the same from each program. Different programming languages (C++, FORTRAN, MATLAB, or Pascal) and compilers produced very small differences, but these were well below the accuracy of two-line element sets that are commonly used, and below the comparison between differing implementations.

For analysis, the computer code was set up with three primary execution paths. First, there is a “verification” path in which the program accepts an input TLE file that includes start and stop dates and time steps. Mechanizing this step was important to quickly review any changes against “known” test results. The second mode processed the entire space object catalog from one day before to one day after the epoch time. The negative time propagation was chosen to highlight any difficulties in the secular integrator part of the deep-space code—a most convoluted example of programming in the official versions. Several space object catalogs (having about 9000 satellites in them) were tested from the historical database. This provided a quick-look at performance for each of the programs against a wide range of satellite orbits. The third mode of operation is the standard mode whereby input element sets are read, and some operation takes place with the data. We separated the driver and TLE-conversion function from the SGP4 code, to permit a user to modify the driver as needed, without having to change the underlying SGP4 code.

The test cases were divided into two categories. First, there were verification runs that tested the basic algorithm implementation. The second set of tests demonstrates cases that we believe indicate additional technical considerations that AFSPC may have incorporated in their models, or should consider in the future.

V. VERIFICATION TEST CASES

Essentially, these cases allowed several features of SGP4 to be tested, but the answers were generally agreed upon during the testing phase of research for this paper. Cases for which there were technical questions about how the code was implemented are discussed in a subsequent section. The element sets were sorted numerically in the computer file to aid location of specific test cases, but are grouped here by effect. Comments were added to indicate what each test was accomplishing. The original SGP4 model had two types defined in the code, normal (near Earth) and ‘simplified drag’, while the original SDP4 had three types, normal (deep space), resonant (12^h Molniya style) and synchronous (24^h GEO). Table 1 shows a sample. The file (sgp4-ver.tle) is on the Internet at the web site listed at the end of the paper, and in the Appendix.

Table 1. SGP4 Verification Test Cases. These satellites highlight the primary test cases used for analysis and verification of the SGP4 code. A few other satellites are included in the full test set. The satellites used for the figures are also included, but at a reduced ephemeris density. The file gives the applicable time range in minutes from epoch (MFE). The original STR#3 tests are kept for continuity.*

Satellite	Category	Comments
00005	Near Earth	TEME example satellite.
28129	Deep Space	A GPS navigation satellite in a near circular 12 ^h orbit.
26975	Resonant	Molniya style debris launch. Exercises the 0.5 to 0.65 eccentricity branches in deep space.
08195	Resonant	Molniya launch. Exercises the 0.65 to 0.7 eccentricity branches of the deep-space code.
09880	Resonant	Molniya launch. Exercises the 0.7 to 0.715 eccentricity branches of the deep-space code.
21897	Resonant	Molniya launch. Exercises the eccentricity branches above 0.715, with a negative Bstar value.
22674	Resonant	Rocket body, similar to 21897 ($e > 0.715$) but positive Bstar
28626	Synchronous	Low-inclination (< 3 deg) geostationary orbit that shows the problems in premature correction of negative inclination at around 1130 minutes from epoch.
25954	Synchronous	Low-inclination GEO case like 28626, shows negative inclination problem at around 274 minutes from epoch.
24208	Synchronous	Geostationary orbit above 3 deg.

* All TLE data given in this paper is representative of actual satellites and can be obtained from www.CelesTrak.com except for the original Report #3 test cases which do not appear in the archives.

Satellite	Category	Comments
09998	Synchronous	Relatively high eccentricity for GEO ($e = 0.027$) shows secular integrator problem clearly.
14128, 04632	Synchronous	Geostationary orbit close to 0.2 radian inclination. Shows Lyddane choice problem at about 2080 minutes and about -5000 minutes from epoch.
20413	Deep Space	Long period orbit (~4 days) shows Lyddane choice at 1860 minutes from epoch. It also demonstrates processing through a leap second, although the SGP4 code is independent of any leap second processing. Leap seconds are handled in any external program using the SGP4-derived ephemerides.
23333	Deep Space	Very high eccentricity, shows Kepler solution problems in Report #3 code.
28623	Deep Space	Deep-space object with low perigee (135.75 km) that uses the branch (perigee < 156 km) for modifying the 's4' drag coefficient.
16925	Deep Space	Deep-space object with very low perigee (82.48 km) that uses the second branch (perigee < 98 km) for limiting the 's4' drag coefficient to 20
06251	Near Earth	Near Earth normal drag case. The perigee of 377.26 km is low, but above the threshold of 220 km for simplified equations, so moderate drag case.
28057	Near Earth	Near Earth normal drag case but with low eccentricity (0.000 088 4) so certain drag terms are set to zero to avoid math errors / loss of precision.
29238	NE/S	Near Earth with perigee 212.24 km, thus uses simplified drag branch (perigee < 220 km) test.
28350	NE/S	Near Earth low perigee (127.20 km) that uses the branch (perigee < 156 km) for modifying the 's4' drag coefficient. Propagation beyond approximately 1460 minutes should result in error trap (modified eccentricity too low).
22312	NE/S	Near Earth with very low perigee (86.98 km) that uses the second branch (perigee < 98 km) for limiting the 's4' drag coefficient to 20. Propagation beyond approximately 2840 min should result in error trap (modified eccentricity too low).
28872	NE/S	Sub-orbital case (perigee -51 km, lost about 50 minutes from epoch) used to test error handling.
23177, 23599	Deep Space	Lyddane bug at less than 70 min and 380 min respectively, with atan2(), but no quadrant fix
26900	Deep Space	Lyddane bug at 37,606 min, negative inclination at 9313 min
29141	Near Earth	Last stages of decay. Crashes before 440 min
11801/ 88888	Deep Space, Near Earth	Original STR#3 report test cases

VI. EXPECTED CODE UPDATES

Although we searched many locations to obtain the latest openly available documentation on official AFSPC practice, a few topics remain unknown. The primary areas of discussion are those giving the largest differences in results—specifically negative inclinations, integrator problems, and solution of Kepler’s equation. If the reader is aware of other corrections, we would appreciate learning about them. The intention is to produce a new baseline that is as close as possible to the current operational version to enhance compatibility for the external user. While we could not verify these, we felt the changes were so obvious that AFSPC has already made them, thus we have included the options in the code. We used a comment (keyword “sgp4fix” in the codes) by each change to make any future retraction or addition easier. For official users who are constrained by the AFSPCI 33-105 restrictions and have only an executable version of the current code, it should be a simple matter to confirm these fixes.*

A. Error Checking

* The AFSPC instructions have applied to different entities over time. By August 2004, AFSPCI 33-105 states the instruction “applies to Headquarters Air Force Space Command (HQ AFSPC), subordinate units, supporting activities and contractors who develop, acquire, maintain or deliver computer software, including all systems that require astrodynamical algorithms. It also applies to Air Force Reserve Command (AFRC) and Air National Guard (ANG) units gained by HQ AFSPC.” Previous versions incrementally added each of these groups, so it would appear that the scope of the intended audience is increasing with time.

We increased the amount of error checking in our code to handle cases such as decayed satellites, or satellites having inconsistent values. Celestrak employs a significant amount of error checking on the TLE data, but programs allowing the user to enter data could result in values that would cause errors. Inclination values near 180.0 degrees can cause divide-by-zero problems in the initialization and the routine operation. This is fixed by setting a tolerance in both routines. The decay condition simply checks the position magnitude on each step.

B. Constants

Kaya et al. (2001, 2004) focuses on the difficulties encountered when mixing WGS-72 and WGS-84 constants. Because the SGP4 codes contain references to WGS-72, AFSPC may have updated the constants to WGS-84, but there is no other documentation supporting this so we present the development in case new official documentation is released. However, because many operational sites may still have embedded software containing a version of SGP4 using WGS-72, and the fact that the accuracy of the theory would not really be impacted, AFSPC may well have chosen to retain the older set of constants to better maintain interoperability with its internal resources. We use WGS-72 as the default value. As with other changes we discuss, this is only necessary to interface with external programs, but it will cause a difference in ephemeris results. The proper sequence to form the constants for WGS-72 is shown below. Note that we determined μ from the SGP4 code value of XKE because it is not specified directly in the code, and this makes future revisions easier. We also provide TUMin because XKE is simply the reciprocal of this quantity. TUMin is possibly more familiar as it is the number of minutes in one time unit—a necessary conversion when using canonical constants.

Table 2. WGS-72 Constants. The fundamental and derived constants are shown below. Notice that XKE and TUMin are reciprocal values. The original STR#3 listed XKE as 0.074 366 916.

Symbol	Calculation	Value
μ		398,600.8 km ³ /s ²
R_{\oplus}		6378.135 km
J_2		0.001 082 616
J_3		-0.000 002 538 81
J_4		-0.000 001 655 97
XKE	$60/\text{sqrt}(R_{\oplus}^3/\mu)$	0.074 366 916 133 17 /min
TUMin	$\text{sqrt}(R_{\oplus}^3/\mu)/60$	13.446 839 696 959 31 min

If we use WGS-84 values, we find the following values.

Table 3. WGS-84 Constants. The fundamental and derived constants are shown below. The zonal harmonic values are converted from the normalized values.

Symbol	Calculation	Value
μ		398,600.4418 km ³ /s ²
R_{\oplus}		6378.137 km
J_2	$C_{2,0} = -0.000 484 166 850 00$	0.001 082 629 989 05
J_3	$C_{3,0} = 0.000 000 957 063 90$	-0.000 002 532 153 06
J_4	$C_{4,0} = 0.000 000 536 995 87$	-0.000 001 610 987 61
XKE	$60/\text{sqrt}(R_{\oplus}^3/\mu)$	0.074 366 853 168 71 /min
TUMin	$\text{sqrt}(R_{\oplus}^3/\mu)/60$	13.446 851 082 044 98 min

Other constants may not be familiar at first. For example, XPDOTP is a conversion from rev/day to rad/min.

$$\text{XPDOTP} = 1440.0/2\pi = 229.183 118 052 329 3.$$

RPTIM is simply the rotational velocity of the earth in rad/min. Note this does not use the GRS-80 defining parameter for the rotation of the Earth, $2*\pi / (86,400/1.002 737 909 350 795) * 60.0 = 7.292 115 855 3 \times 10^{-5}$, but rather the GRS-67 value that Aoki et al. (1982) used in the definition of time.

$$\text{RPTIM} = 7.292 115 146 7 \times 10^{-5} * 60.0 = 0.004 375 269 088 02 \text{ rad/min.}$$

Other constants are combined with other values, or use the values mentioned previously in their formulation. We do not believe any update has occurred to any of the embedded constants in the deep-space portions as no documentation has ever suggested this.

C. Negative Inclination Orbits (Satellite 25954, 28626)

Deep-space orbits with low-inclination values (typically geosynchronous orbits) can, due to the effects of lunar and solar gravity, result in a negative inclination with time. This can create a step-function discontinuity in the positional components. Normally this is resolved by shifting the ascending node longitude by 180° . In the computer code, we corrected this by removing the quadrant check from DSINIT before the ‘initialize resonance terms’ section, but kept the check in SGP4 before the ‘long period periodics’ section.

Satellites 25954 (at times beyond 274 minutes) and 28626 (at times beyond 1130 minutes) illustrate the effect of correcting negative inclination prematurely. The bottom graph in Fig. 5 of z -position reveals a discontinuity around this time in incorrect implementations of the code.

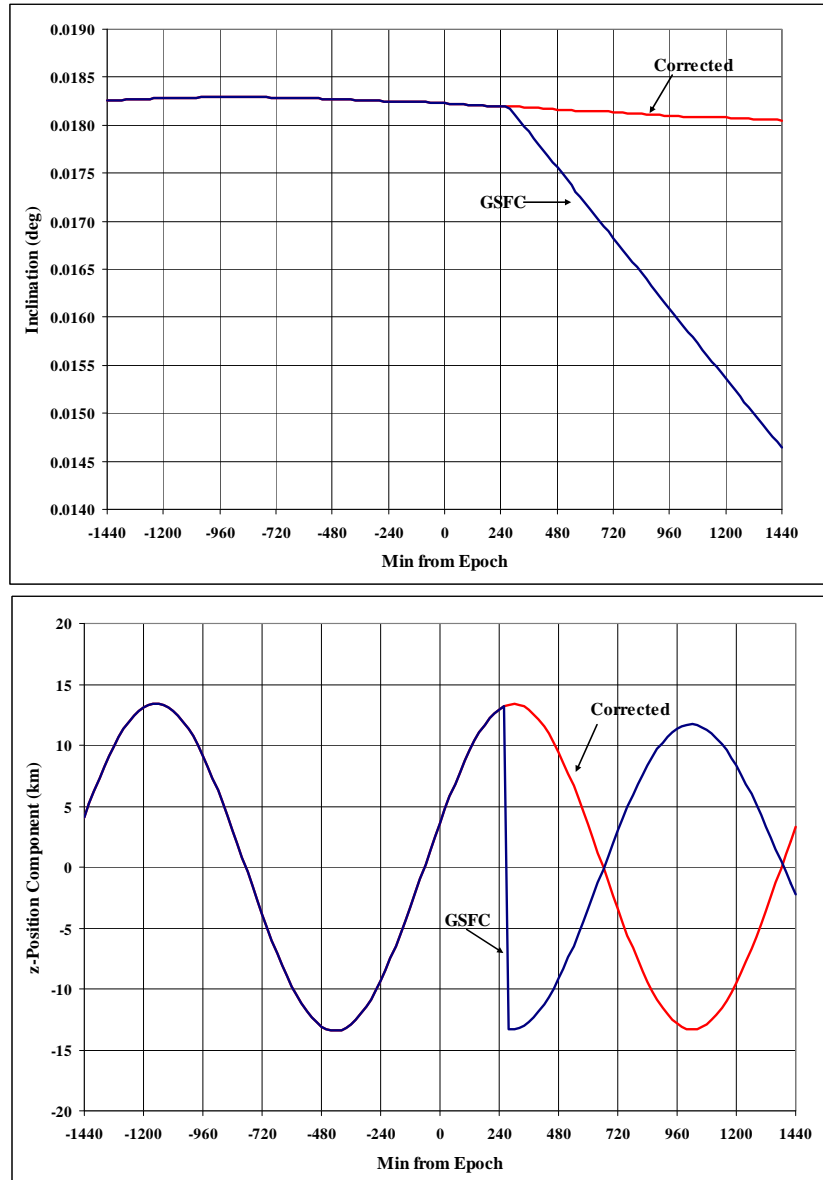


Figure 5. Negative Inclination Performance for Satellite 25954. The inclination and z -component of the position vector show the step function discontinuity of the previous SGP4 versions. The STR#3 and GSFC versions exhibits the problem while the Dundee version does not.

D. Integrator Problems (Satellite 09880)

The original FORTRAN codes contained a generous mix of GOTOs and other structures that made accurate debugging nearly impossible. One area that appears to have suffered from this practice was the secular integrator used for 12^h and 24^h resonant cases. In particular, several satellites show difficulties when propagated ‘backwards,’ that is

going to some time away from epoch (either positive or negative time) and then taking time steps towards the epoch again. The problem seems to be with the setup of the positive and negative steps (stepp and stepn) with values of 720 minutes in the DSPACE routine (SREZ in the older programs). It appears that ‘cleaning up’ the code has fixed the problem. The original STR#3 style of logic would integrate from epoch to the required time using a Taylor series approximation:

$$F(x+h) = F(x) + \frac{h}{1!} F'(x) + \frac{h^2}{2!} F''(x) + \dots \quad (3)$$

where the integral at epoch $F(0)$ is defined as zero. If the time (h) from epoch was greater than 720 minutes, it would step in 720 minute intervals ($x = 720, 1440, \dots$), recalculating the 1st and 2nd derivatives each time and saving the current (multiple of 720 minute) values for future use. Integrator resets occurred only when crossing the epoch. This was correct and efficient provided the model was only called with increasing time steps (either positive or negative), but it gives inconsistent results if you go to a time far from the epoch and return ‘backwards’ towards the epoch. The original code for this paper always integrated from the epoch to the required time, and restarted each time the model is called with a ‘backwards’ step. This was slightly less CPU efficient but led to repeatable results.* Satellite 09998 demonstrates this symptom quite clearly as it is propagated from one day before the epoch until one day after the epoch, though all of the resonant and synchronous cases show it to some extent. Consider Fig. 6. We have made additional improvements to the DSPACE routine to enhance the CPU performance. For satellites with epochs far (decades) from the propagation time, the performance improvement is significant, and the accuracy is the same.

E. Solving Kepler’s Equation (Satellite 23333)

The partial fix discussed earlier handles a majority of the problem cases one would encounter in operations. However, additional robustness could be handled via several alternative methods. A simple but very effective fix for this is covered in Crawford (1995) where it is noted that the difference between mean and eccentric anomaly is never more than $\pm e$ radians, so if you limit the first Newton-Raphson correction to somewhere around this, it converges reliably for all cases. As this problem only applies to very high eccentricity orbits, an even simpler option fixes a limit of 0.9 – 1.0 for the maximum correction. Another option is that of Nijenhuis (1991), who examines the problem for eccentricities of 0.999 and 0.9999 and also examines the overall CPU load as well as the iteration count. Note that this iteration is not the ‘traditional’ iteration to find eccentric anomaly discussed in the literature (e.g., Vallado, 2007: 72–85). Results for this change were shown in Fig. 2.

A series of tests were run to determine the number of iterations for a complete satellite catalog, and the satellite tests we have included with this paper. For an example case of $e = 0.9$ the STR#3 version took an average of 5.685 iterations with a maximum of 8. The corrected Dundee version had an average of 3.984 iterations, with a maximum of 5. As with the Lyddane choice mentioned earlier, this change affects only a very small number of satellites.

* The ProjectPluto code had a variation on this method. It always integrates in the “shortest path” (improving CPU use slightly over both the STR#3 logic and our ‘repeatable’ logic) but did not keep to the 720 minute step size for re-computing terms, leading to discrepancies.

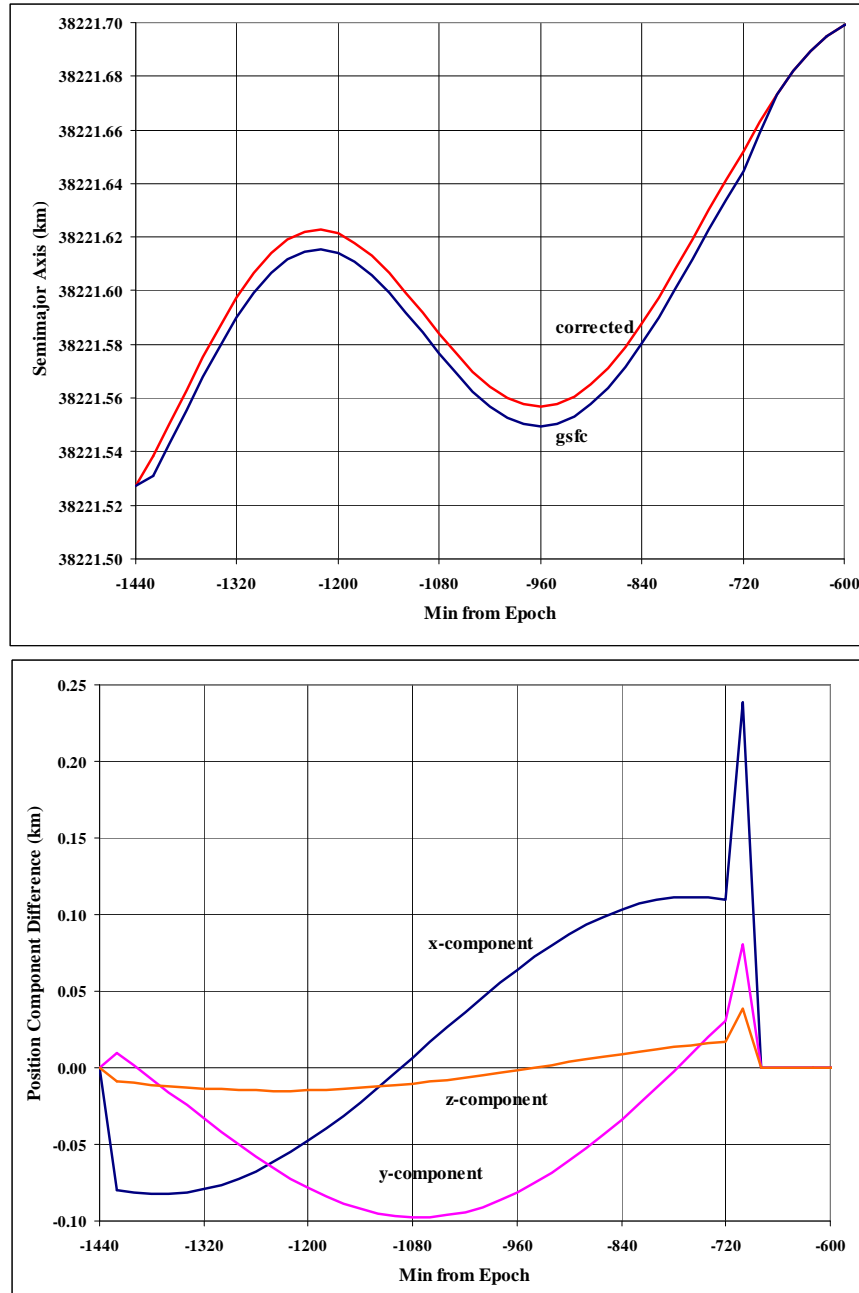


Figure 6. Propagation Problems for Satellite 09998. The integrator problem is shown by looking at the semimajor axis (top) and the positional component differences (bottom). The scale is small, but the semimajor axis clearly shows the jump caused by incorrect integrator performance near 720 minutes prior to the epoch. The problem appears in all older versions.

VII. COMPARISON ANALYSES

Many versions of SGP4 are available in code today, although most are initially from STR#3. Virtually none have been re-worked to restructure the code or to provide multiple computer programming languages and test results. Our aim is to correct that situation. Note that the basic structure of the computer code given in this paper has been available for several years in FORTRAN, Pascal, Ada, and C++ on the following web site (<http://CelesTrak.com/software/vallado-sw.asp>), although there has been extensive analysis to update the code for this paper. There are only three known “official” versions with which we could make comparisons. These include:

- STR#3 (FORTRAN)
Both the original single/double mix, and a double-precision version (just by adding the IMPLICIT DOUBLE statement) of STR#3 code were used. The electronic code was released to all users who asked for it. T. S. Kelso released an electronic package of the 1980 report in December 1988.
- GSFC (FORTRAN)
<http://seawifs.gsfc.nasa.gov/SEAWIFS/SOFTWARE/src/bobdays/sgp4sub.f> (original)
Note this version is no longer available at this website although numerous downloads are known by organizations and countries. In addition, the code is still easily found on archive pages throughout the internet. A current site is similar, but potentially confusing as the subroutine name is the same, but the module is clearly labeled as a Brouwer–Lyddane model.
<http://www.icesb.ucsb.edu/seawifs/seadas/src/utls/bobdays/sgp4sub.f> (new, but different file)
- JPL (FORTRAN)
ftp://naif.jpl.nasa.gov/pub/naif/toolkit/FORTRAN/PC_Linux/packages/toolkit.tar.Z
An additional source of SGP4 implementations is the JPL NAIF ‘spicelib’ toolkit, with source files ev2lin.f (basically SGP4.FOR equivalent), dspcpe.f (basically SDP4.FOR) and zznrdp.f (basically the DEEP.FOR).

A few other codes were examined to determine what other researchers had done with the code. Examples that were tested but not included in the results presented here were:

- ProjectPluto (C++)
http://www.projectpluto.com/sat_code.htm
Not an official version, but it is one of the more interesting and intelligent conversions to C++ available.
- TrakStar (Pascal)
<http://CelesTrak.com/software/tskelso-sw.asp>
This is a very well known example, but is essentially a direct conversion of STR#3 and so it can be expected to behave in a manner similar to the STR#3 double-precision case.
- Dundee (C)
<http://www.sat.dundee.ac.uk/~psc/sgp4.html>
The original translation into C by Paul Crawford and Andrew Brooks was virtually identical in behavior to STR#3, but with much better code structuring. Then many of the other fixes included such as the Kepler’s equation solution and secular integrator were added. The update over the last year for this paper had all of the corrections discussed and agreed with the authors, resulting in virtually identical results to the paper’s versions.

Because our version of SGP4 does not claim to be the official version, it was important to compare the results over a wide range of test conditions, and to compare with the released official versions. Specifically, the verification and stressing test cases provided a technical look at the performance, but these comparison tests were intended to show the robustness of the calculations under full-catalog simulations. Tests were run on several complete catalogs for varying dates. Each satellite was propagated from –1440 minutes to 1440 minutes at 20-minute time steps. The results were then compared between programs. The C++, FORTRAN, MATLAB, and Pascal versions gave virtually the same results, as shown in Fig. 7.

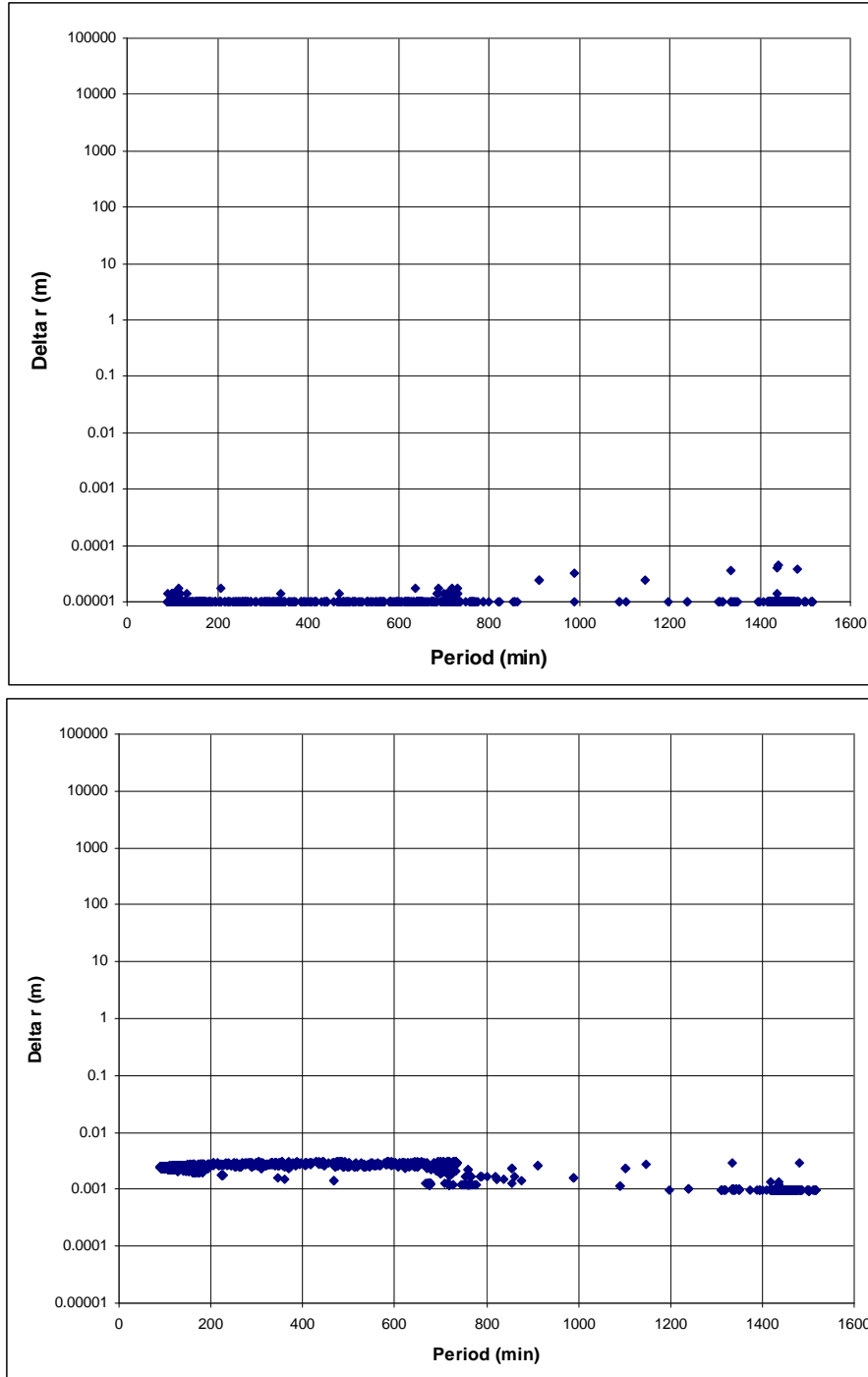


Figure 7. SGP4 Full-Catalog Comparisons. Maximum differences between ephemerides generated for two days are shown. Note the small scale for the C++ and FORTRAN comparison (top). The Pascal comparison (bottom) shows very small additional variations and these are from the 8-byte versus 10-byte precision in the language.

Comparisons were then run between the versions. Each figure shows the largest difference between the simulations, and each satellite is plotted against the orbital period. The scales are kept constant within each figure to permit rapid assessment of the differences. Figure 8 shows the results compared to the GSFC version. This was important to illustrate the similarity with the last known release.

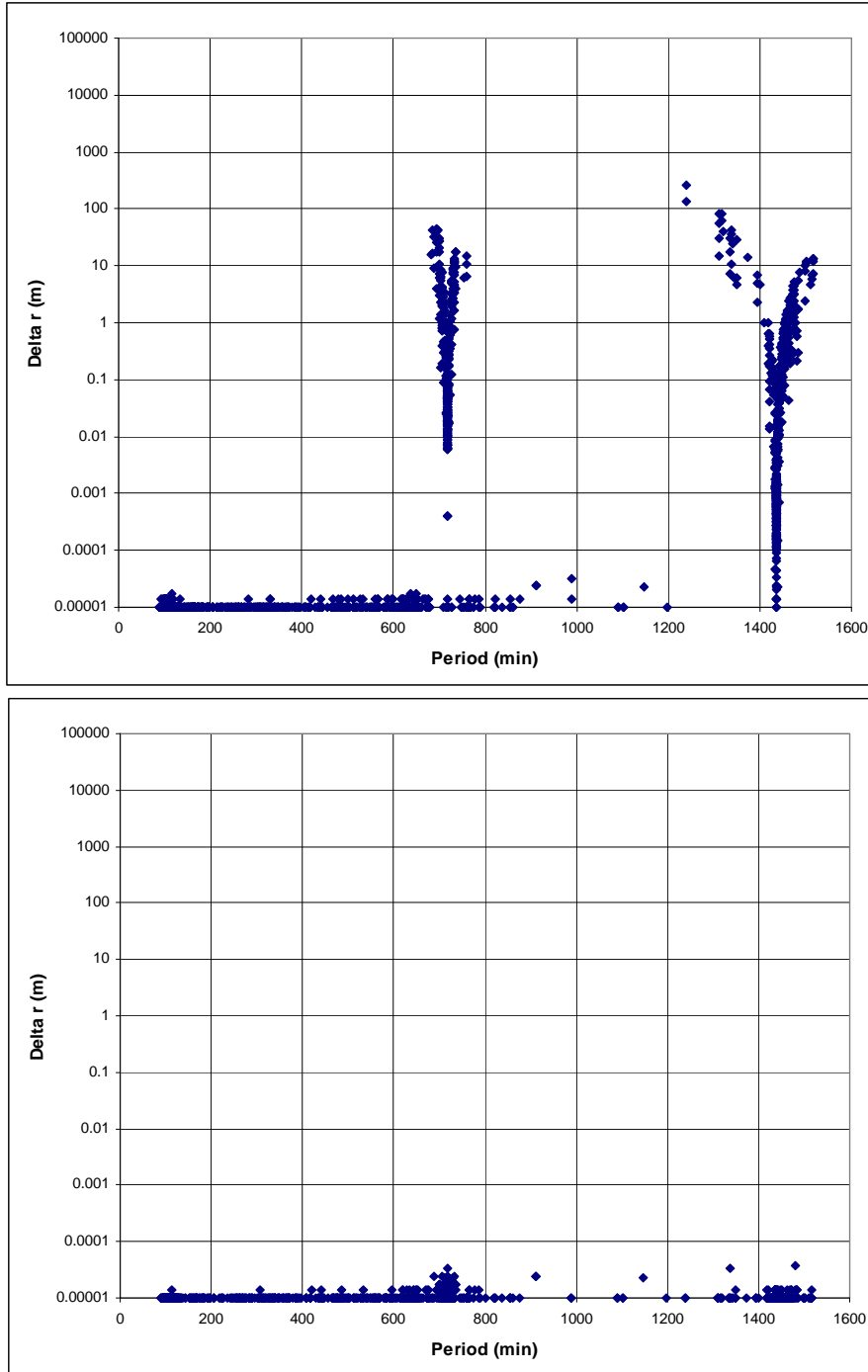


Figure 8. SGP4 Full-Catalog Comparisons. Maximum differences between ephemerides generated for 2 days are shown. The top plot shows the paper C++ version against the GSFC code, while the bottom plot shows the comparison to the GSFC code, but only for propagations positive from the epoch. The differences are all related to the integrator problems before 720 minutes prior to epoch with geosynchronous and semi-synchronous orbits.

As Fig. 8 shows, the GSFC version is very close to our revised version, and nearly identical to the performance between languages for the revised versions. The minor differences (usually a few meters) in the resonant cases (718-minute Molnyia and 1436-minute geostationary orbits) only show up with time steps that ‘go backwards’ in time (a problem in the secular integrator). In these tests, we begin at -1440 minutes and then step towards zero, before going ‘forwards’ towards $+1440$ minutes. In our revised version, the direction of propagation is not important. The GSFC

version also has larger errors with the direct/Lyddane choice, and the inclination going negative during propagation, but these are not shown in Fig. 8 (it requires rare or ‘difficult’ TLEs to show up). Those differences were discussed earlier.

The comparisons with results from STR#3 show significantly larger differences for almost all satellites. Note that both (mixed) single and double-precision results are given in Fig. 9.

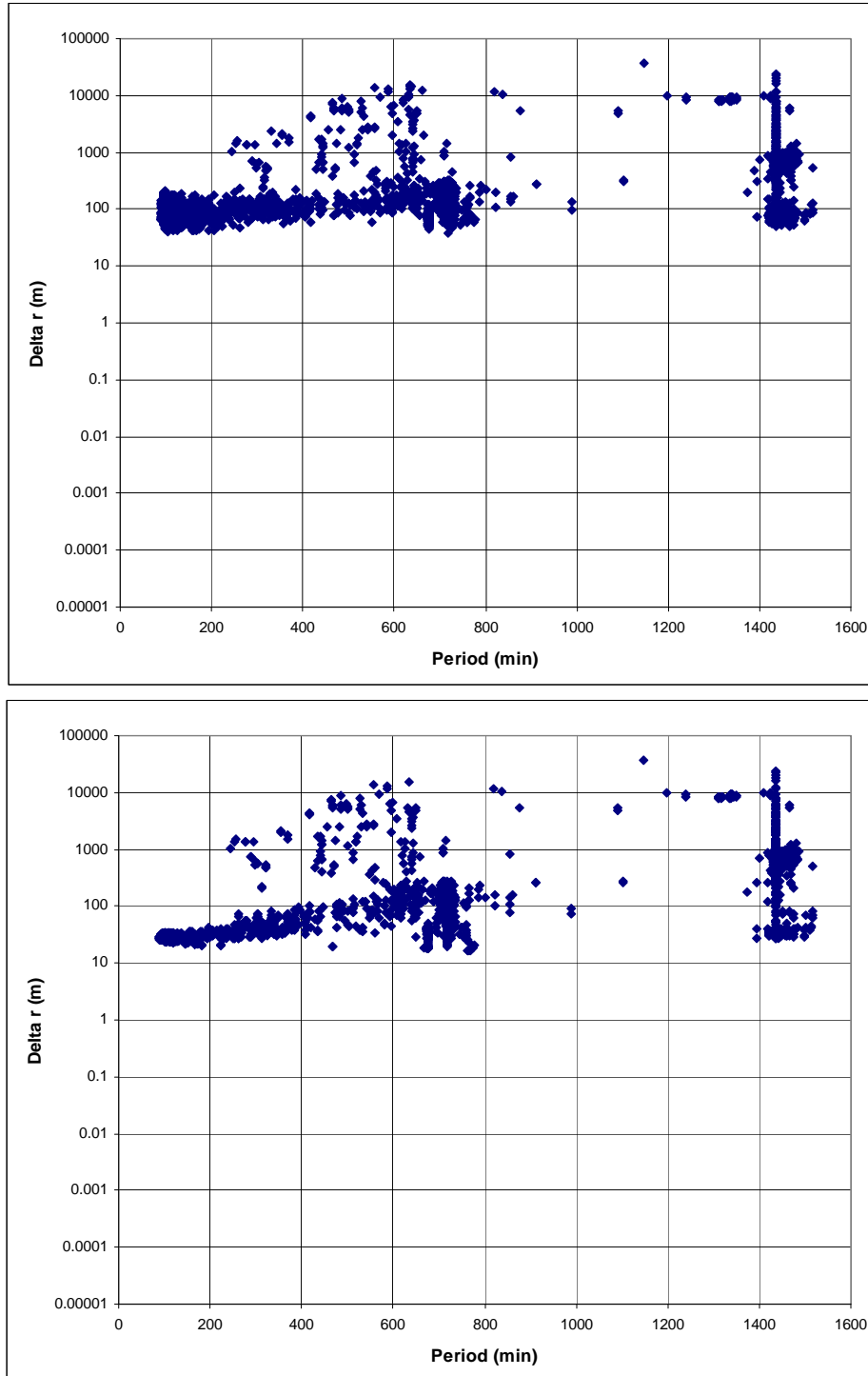


Figure 9. SGP4 Full-Catalog Comparisons. Maximum differences between ephemerides generated for 2 days are shown. The top plot shows the single-precision STR#3 version against the paper C++ version, while the bottom plot shows the STR#3 double-precision version comparison.

Both versions of STR#3 (single/double and double only) show similar results, with agreement to reasonable accuracy (sub-km) for near-Earth orbits (limited by the precision of specifying the astrodynamical constants). This is less in deep space, where some of the limited precision (e.g., Kepler's equation tolerance), the re-computing of perturbed terms, and the possibly the 'Lyddane bug' behavior show up more strongly. The differences between the GSFC version and the STR#3 versions are nearly identical to those in Fig. 9 for this catalog snapshot. This is important because many "correct" implementations of SGP4 in use are based on the STR#3 version (e.g., TrakStar), but this comparison shows the typical additional errors that users can expect as compared to the standalone AFSPC code.

Despite a rigorous attempt to review the fundamental constructs of the code, the JPL case is not particularly good in its original form. For near-Earth satellites, there is clearly some problem with the implementation (drag equations perhaps?) as it is much worse than STR#3 code in mixed precision. The deep-space cases have other problems, one of which is the choice to zero the LS offsets at epoch* (which does not appear to be correctly implemented in any case). It also shares the negative inclination problem. These are unfortunate, as it is an interesting attempt to order and modernize the FORTRAN code, showing some insight into improving things, but missing others (such as the commonality of the SGP4/SDP4 codes) completely. The Project Pluto code (not shown) compared favorably to the revised code version but its lack of 'official heritage' made it difficult to accept changes based solely on its presence in this version. Results for the JPL code are shown in Fig. 10.

* It appears that JPL made the same change as several other authors who assumed that the zeroing of the Lunar-Solar perturbations at epoch mentioned in STR#6 and the GSFC code also applied to the code when used in the deep space part of the merged SGP4 model. This is not the case, and the reader is reminded that what matters most for accuracy, if the theory is not completely documented, is to use the same code for propagating the elements as was used in generating them.

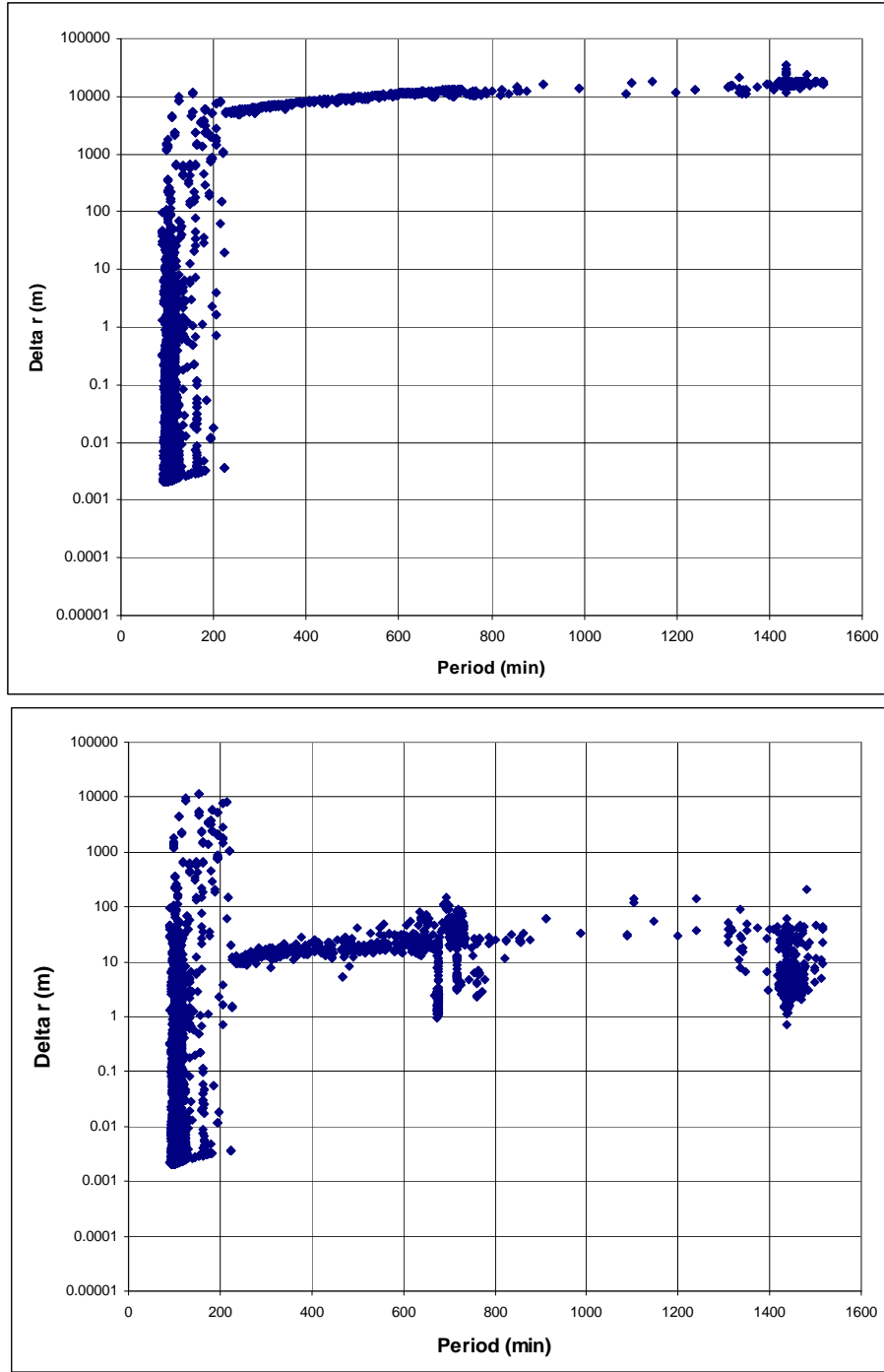


Figure 10. SGP4 Full-Catalog Comparisons. Maximum differences between ephemerides generated for 2 days are shown. The plot shows the paper C++ version against the original JPL code (plot on the top). Note that by changing the DOPERT variable in the JPL code, the results can be improved by about two orders of magnitude (plot on the bottom).

VIII. AVAILABILITY

The primary computer source code discussed in this paper has been available on the Internet for nearly six years, but was re-worked for this paper with inputs from many people and organizations. The current code is available in C++, FORTRAN, MATLAB, and Pascal as these appear to be the most common languages for operations today. The appendices contain definitions and examples of TLE data and TEME conversions, the C++ code, along with the input

TLE data, and results. The code for debugging the software is not included as it was not pertinent to the discussion. The files have 'include' statements which are commented out where these lines of code would be inserted. All the necessary files are located on the Internet for convenience. They are available from the Center for Space and Celestrak websites:*

<http://www.centerforspace.com/downloads/>
<http://www.celestrak.com/publications/AIAA/2006-6753/>

IX. CONCLUSIONS

This paper has re-examined the *Spacetrack Report Number 3* formulation of analytical propagation. By incorporating changes posted over the last quarter century, a unified and improved version is presented for general use. Structural changes to the code have been completed permitting the ability to process multiple satellites at one time. We chose to omit the Lyddane choice change for certain inclinations to maintain as close a performance to what we believe AFSPC is doing today. However, we also included comments in the source code to facilitate location of any updates now, or at a future time. Test cases are included to demonstrate verification of operation with the branches in the code, for difficult orbits, as well as cases encountered throughout the years. The results show that continued use of the STR#3 version, and to a lesser extent some of the more recent versions, can result in potentially large errors when producing ephemerides. We also noted the difficulty with aligning a particular version of SGP4 with a particular TLE as the data formats and processing have changed throughout the years. Finally, we hope this form of documentation will motivate similar efforts for additional analytical theories in a similar fashion, along with satellite data to use with each theory. Any questions, comments, additions, etc. may be addressed to David Vallado at dvallado@centerforspace.com or davallado@gmail.com.

Acknowledgements

Many people were involved with this project in addition to the co-authors listed. I am very grateful for all the help, and support I received during this long project. Felix Hoots provided significant insight and details of the original development and John Seago provided suggestions for a more concise description of the time and coordinate systems. A special thank you is due to Jeff Beck who provided the MATLAB version based on the C++ code. Joe Coughlin and Egemen Imre provided JAVA code.

References

Note that some of these references may be difficult to find. AFSPC should be able to provide all the necessary information.

Air Force Space Command Instruction (AFSPCI) 33-105. 2004. "Distribution of AFSPC Software to Outside Organizations." Colorado Springs, CO. (See <http://www.e-publishing.af.mil/pubs/majcom.asp?org=AFSPC>)

Air Force Space Command Instruction (AFSPCI) 60-102. 1996. "Space Astrodynamic Standards Software." Colorado Springs, CO.

Aoki, S. et al. 1982. The New Definition of Universal Time. *Astronomy and Astrophysics*. Vol. 105: 359–361.

Arsenault, J. L., L. Chaffee, and J. R. Kuhlman. 1964. "General Ephemeris Routine Formulation Document." Report ESD-TDR-64-522, Aeronutronic Publ. U-2731.

Atkinson R d'E, and D. H. Sadler. 1951. On the use of Mean Sidereal Time. *Monthly Newsletters of the Royal Astronomical Society*. 111:619–623.

Brouwer, D. 1959. Solution of the Problem of Artificial Satellite Theory without Drag. *Astronomical Journal*, Vol. 64, No. 1274, pp. 378–397.

Brouwer, D., and G. Hori. 1961a. Theoretical Evaluation of Atmospheric Drag Effects in the Motion of an Artificial Satellite. *Astronomical Journal*, Vol. 66, No. 5, pp. 193–225.

_____. 1961b. Appendix to Theoretical Evaluation of Atmospheric Drag Effects in the Motion of an Artificial Satellite. *Astronomical Journal*. Vol. 66, No. 6, pp. 264–265.

David A. Cappellucci. 2005. "Special Perturbations to General Perturbations Extrapolation Differential Correction in Satellite Catalog Maintenance." Paper AAS 05-402 presented at the AIAA/AAS Astrodynamics Specialist Conference. Lake Tahoe, California.

Cefola, Paul J., and Wayne McClain. 1987. Accuracy of the NORAD DP4 Satellite Theory for Synchronous Equatorial Orbits. Interoffice Memorandum NOR/PL-002-15Z-PJC. Draper Laboratory, MA.

* Users of Analytical Graphics Inc. Satellite Toolkit (STK) will find the source code integrated within the latest release of the program.

- Cefola, Paul J., and D. J. Fonte. 1996. Extension of the Naval Space Command Satellite Theory to include a General Tesseral m-daily Model. Paper AIAA-96-3606 presented at the AIAA/ AAS Astrodynamics Conference. San Diego, CA.
- Coffey, S. L., and H. L. Neal. 1998. "An Operational Special-Perturbations-Based Catalog." Paper AAS 98-113 presented at the AAS/AIAA Space Flight Mechanics Conference. Monterey, CA.
- Crawford P. S. 1995. Kepler's Equations in C. *International Journal of Remote Sensing*. Vol. 16, No. 3 pp 549–557.
- Glover, R. A. 1996. "The Naval Space Command (NAVSPACECOM) PPT3 Orbit Model." NAVSPACECOM Technical Report.
- Hartman, Paul G. 1993. "Long-term SGP4 Performance." Space Control Operations Technical Note J3SOM-TN-93-01. US Space Command, USSPACECOM/J3SO. Colorado Springs, CO.
- Hilton, C. G. 1963. "The SPADATS Mathematical Model." Report ESD-TDR- 63-427, Aeronutronic Publ. U-2202.
- Hilton, C. G., and J. R. Kuhlman. 1966. "Mathematical Models for the Space Defense Center." Philco-Ford Publication No. U-3871, 17–28.
- Hoots, Felix R. 1980. "A Short, Efficient Analytical Satellite Theory." AIAA Paper No. 80-1659.
- _____. 1981. Theory of the Motion of an Artificial Earth Satellite. *Celestial Mechanics*. Vol. 23, pp. 307–363.
- _____. 1986. "Spacetrack Report #6: Models for Propagation of Space Command Element Sets." Space Command, United States Air Force, CO.
- _____. 1998. "A History of Analytical Orbit Modeling in the United States Space Surveillance System." Third US-Russian Space Surveillance Workshop. Washington, D.C.
- Hoots, Felix R. et al. 1986. "Improved General Perturbations Prediction Capability." Air Force Space Command, Astrodynamics Analysis Memorandum 86-3.
- Hoots, Felix R., and R. G. France. 1983. "Performance of an Analytic Satellite Theory in a Real World Environment." AAS/AIAA Paper No. 83-395.
- _____. 1987. An Analytical Satellite Theory using Gravity and a Dynamic Atmosphere. *Celestial Mechanics*. Vol. 40, pp. 1–18.
- Hoots, Felix R., and R. L. Roehrich. 1980. "Spacetrack Report #3: Models for Propagation of the NORAD Element Sets." U.S. Air Force Aerospace Defense Command, Colorado Springs, CO.
- Hoots, Felix R., P. W. Schumacher, and R. A. Glover. 2004. History of Analytical Orbit Modeling in the U. S. Space Surveillance System. *Journal of Guidance, Control, and Dynamics*. 27(2):174–185.
- Hujsak, R. S. 1979. "Spacetrack Report #1: A Restricted Four Body Solution for Resonating Satellites Without Drag." U.S. Air Force Aerospace Defense Command, Colorado Springs, CO.
- _____. 1979. "A Restricted Four Body Solution for Resonating Satellites with an Oblate Earth." AIAA Paper No. 79-136.
- Hujsak, R. S., and F. R. Hoots. 1977. "Deep Space Perturbations Ephemeris Generation. Aerospace Defense Command Space Computational Center Program Documentation, DCD 8, Section 3, 82:104."
- _____. 1982. "Deep Space Perturbations Ephemeris Generation." NORAD Technical Publication TP-SCC 008. 129–145.
- Jacchia, L. G. 1970. "New Static Models of the Thermosphere and Exosphere with Empirical Temperature Profiles." SAO Report 313. Cambridge, MA: Smithsonian Institution Astrophysical Observatory.
- Kaya, Denise, et al. 2004. "AFSPC Astrodynamics Standard Software." Paper AAS 04-124 presented at the AAS/AIAA Space Flight Mechanics Conference. Maui, HI.
- Kaya, Denise, et al. 2001. "AFSPC Astrodynamics Standards – The Way of The Future." Paper presented at the MIT/LL Conference. Lexington, MA.
- Kelso, T.S. 2004. "Frequently Asked Questions: Two-Line Element Set Format." (See <http://Celestrak.com/columns/v04n03/>)
- Kelso, T. S., and S. Alfano. 2005. "Satellite Orbital Conjunction Reports Assessing Threatening Encounters in Space (SOCRATES)." Paper AAS 05-124 presented at the AAS/AIAA Space Flight Mechanics Conference. Copper Mountain, CO.
- Kozai, Y. 1959. The Motion of a Close Earth Satellite. *Astronomical Journal*. Vol. 64, No. 1274, pp. 367–377.
- Lane, M. H. 1965. "The Development of an Artificial Satellite Theory Using Power-Law Atmospheric Density Representation." AIAA Paper 65-35.
- Lane, M. H., and K. H. Cranford. 1969. "An Improved Analytical Drag Theory for the Artificial Satellite Problem." AIAA Paper No. 69-925.
- Lane, M. H., P. M. Fitzpatrick, and J. J. Murphy. 1962. "Spacetrack Report #APGC-TDR-62-15: On the Representation of Air Density in Satellite Deceleration Equations by Power Functions with Integral Exponents." Air Force Systems Command, Eglin AFB, FL.
- Lane, M. H., and F. R. Hoots. 1979. "Spacetrack Report #2: General Perturbations Theories Derived from the 1965 Lane Drag Theory." Aerospace Defense Command, Peterson AFB, CO.
- Lyddane, R. H. 1963. Small Eccentricities or Inclinations in the Brouwer Theory of the Artificial Satellite. *Astronomical Journal*. Vol. 68, No. 8, 1963, pp. 555–558.
- Morris, Robert F., and Timothy P. Payne. 1993. "SGP4 Version 3.01 Validation Test Cases." Publishing data unknown. Referenced in AFSPC I 60-102.
- Nijenhuis, Albert. 1991. Solving Kepler's equation with high efficiency and accuracy. *Celestial Mechanics and Dynamical Astronomy*. Vol. 51, No. 4, pp 319–330.
- Patt, Frederick S., Hoisington, Charles M., Gregg, Watson W., and Coronado, Patrick L. 1993. NASA Technical Memorandum 104566, Vol. 11 "Volume 11, Analysis of Selected Orbit Propagation Models for the SeaWiFS Mission" available at <http://library.gsfc.nasa.gov/Databases/Gtrs/Data/TM-1993-104566v11.pdf>.

- Schumacher, P. W., and R. A. Glover. 1995. "Analytical Orbit Model for U.S. Naval Space Surveillance: An Overview." Paper AAS 95-427 presented at the AIAA/AAS Astrodynamics Specialist Conference. Halifax, Canada.
- Seago, John, and David Vallado. 2000. "Coordinate Frames of the U.S. Space Object Catalogs." Paper AIAA 2000-4025 presented at the AIAA/AAS Astrodynamics Specialist Conference. Denver, CO.
- Tanygin, Sergei, and James R. Wright. 2004. "Removal of Arbitrary Discontinuities in Atmospheric Density Modeling." Paper AAS 04-176 presented at the AAS/AIAA Space Flight Mechanics Conference. Maui, HI.
- Vallado, David A. 1999. "Joint Astrodynamics Working Group Meeting Minutes." September 20, 1999. USSPACECOM/AN. Colorado Springs, CO.
- _____. 2001. "A Summary of the AIAA Astrodynamics Standards Effort." Paper AAS 01-429 presented at the AIAA/AAS Astrodynamics Specialist Conference. Quebec City, Canada.
- _____. 2005. "An Analysis of State Vector Propagation using Differing Flight Dynamics Programs." Paper AAS 05-199 presented at the AAS/AIAA Space Flight Mechanics Conference. Copper Mountain, CO.
- _____. 2007. *Fundamentals of Astrodynamics and Applications*. Second Edition, second printing. Microcosm, El Segundo, CA.
- Vallado, David, and Salvatore Alfano. 1999. "A Future Look at Space Surveillance and Operations." Paper AAS 99-113 presented at the AAS/AIAA Space Flight Mechanics Conference. Breckenridge, CO.

Appendices

A. Organizational Nomenclature	29
B. Two-Line Element Set Format	30
C. TEME Coordinate System	32
D. Computer Code Listing	35
E. Test Case Listing	37
F. Test Case Results Listing	47

Appendix A – Organizational Nomenclature

Tracing the reports, documents, and files back to the original release may present some confusion to users that are not familiar with the various organizational structures that have been in place over time. We have tried to use the appropriate organizational names when referencing information, but the following information may help associating those references. We use DoD, AFSPC, NORAD, CMOC, etc. The following quotes were assembled from the Cheyenne Mountain website: <https://www.cheyennemountain.af.mil>.

“The original North American Air Defense Command (NORAD) Combat Operations Center ... has evolved into the Cheyenne Mountain Operations Center (CMOC). The original requirement for an operations center in Cheyenne Mountain was to provide command and control in support of the air defense mission against the Soviet manned bomber threat ... In the early 1960s, the advent of an Intercontinental Ballistic Missile (ICBM) attack against North America became a top priority. Missile warning and air sovereignty were the primary missions in the Mountain throughout the 1960s and 70s. During a brief period in the mid 1970s, the Ballistic Missile Defense Center was installed within the Mountain. ... In 1979, the Air Force established a Space Defense Operations Center [SPADOC] to counter the emerging Soviet’s anti-satellite threat ... The evolution continued into the 1980s when Air Force Space Command [AFSPC] was created and tasked with the Air Force Space mission ... In April 1981, Space Defense Operations Center crews and their worldwide sensors, under the direction of Air Defense Command [ADC], supported the first flight of the space shuttle ... Oct. 1, 2002 marked the welcoming of two new commands, U.S. Northern Command and U.S. Strategic Command, to Cheyenne Mountain. CMOC is responsible for providing support to USNORTHCOM’s mission of homeland defense and USSTRATCOM’s mission of space and missile warning, formerly associated with U.S. Space Command.

Today, the Cheyenne Mountain Complex is known as Cheyenne Mountain Air Force Station (CMAFS). CMAFS is host to four commands: North American Aerospace Defense Command (NORAD), United States Northern Command (USNORTHCOM), United States Strategic Command (USSTRATCOM), and Air Force Space Command (AFSPC). CMOC serves as the command center for both NORAD and USNORTHCOM. It is the central collection and coordination center for a worldwide system of satellites, radars, and sensors that provide early warning of any missile, air, or space threat to North America. Supporting the NORAD mission, CMOC provides warning of ballistic missile or air attacks against North America, assists the air sovereignty mission for the U.S. and Canada, and if necessary, serves as the focal point for air defense operations to counter enemy bombers or cruise missiles. In addition, CMOC also provides theater ballistic missile warning for U.S. and allied forces. In support of USSTRATCOM, CMOC provides a day-to-day picture of precisely what is in space and where it is located. Space control operations include protection, prevention, and negation functions supported by the surveillance of space. ... Operations are conducted in seven centers manned 24 hours a day, 365 days a year. The centers are the Air Warning Center, Missile Correlation Center, Space Control Center [JSPOC], Operational Intelligence Watch, Systems Center, Weather Center, and the Command Center ... The Joint Space Operations Center (JSPOC) supports United States Strategic Command (USSTRATCOM) missions of surveillance and protection of U.S. assets in space. The JSPOC’s primary objective in performing the surveillance mission is to detect, track, identify, and catalog all man-made objects orbiting earth. ... The JSPOC maintains a current computerized catalog of all orbiting man-made objects, charts preset positions, plots future orbital paths, and forecasts times and general location for significant man-made objects reentering the Earth’s atmosphere.”

The organizational names identify whether they are joint (international), or not. For generic applications, we use DoD because this is the broadest identification for all the organizations. We generally use NORAD when referring to the TLE data because their formation was begun under NORAD. Today, the JSPOC [a.k.a. Space Control Center] within the CMOC produces the TLE data, but we retain the historical name due to its familiarity in the community. Regulations and documentation have generally come from AFSPC and are identified as such.

however, NORAD cataloged two additional pieces associated with this launch as Catalog Numbers 25000 and 25001—they have the International Designators 1968-081F and G.

5. The mean motion rates are not used by SGP4 and are only valid for the older SGP model.

6. Bstar is an SGP4 drag-like coefficient. Usually, ballistic coefficients (BC) are used in aerodynamic theory. The BC is $m/c_D A$, or the reciprocal (A is cross-sectional area, c_D is the coefficient of drag, and m is mass). Bstar is an adjusted value of BC using the reference value of atmospheric density, $\rho_o = 2.461 \times 10^{-5} \text{ kg/m}^2$, at one Earth radius.

$$BC = R_e \rho_o / (2Bstar) \quad (B-1)$$

7. The Ephemeris type is not used external to CMOC. All TLE data is generated by SGP4.

8. From Kelso (2004):

The element set number. Normally, this number is incremented each time a new element set is generated. In practice, however, this doesn't always happen. When operations switch between the primary and backup Space Control Centers, sometimes the element set numbers get out of sync, with some numbers being reused and others skipped. Unfortunately, this makes it difficult to tell if you have all the element sets for a particular object.”

The last column on each line represents a modulo-10 checksum of the data on that line. To calculate the checksum, simply add the values of all the numbers on each line—ignoring all letters, spaces, periods, and plus signs—and assigning a value of 1 to all minus signs. The checksum is the last digit of that sum. Although this is a very simple error-checking procedure, it should catch 90 percent of all errors. However, many errors can still sneak through. To eliminate these, all data posted on the CelesTrak WWW site not only pass the checksum test, but must also pass both format and range-checking tests (as described in this article).

The final field on line 2, prior to the checksum, is the rev number. Since there are several conventions for determining rev numbers, this field also bears some clarification. In NORAD's convention, a revolution begins when the satellite is at the ascending node of its orbit and a revolution is the period between successive ascending nodes. The period from launch to the first ascending node is considered to be Rev 0 and Rev 1 begins when the first ascending node is reached. Since many element sets are generated with epochs that place the satellite near its ascending node, it is important to note whether the satellite has reached the ascending node when calculating subsequent rev numbers.

Appendix C – TEME Coordinate System

This section describes the equations necessary to implement the nutation equations for the TEME approach. There are two approaches – one transforming to ECI and the other transforming to ECEF.

Technically, the direction of the uniform equinox resides along the true equator “between” the origin of the intermediate Pseudo Earth Fixed (PEF) and True of Date (TOD) frames. It is found by observing that $Eq_{\text{equinox}1982}$ may be separated into its components (geometric and kinematic). Thus,

$$\begin{aligned}\bar{r}_{TOD} &= [ROT3(-Eq_{\text{Equinox}1982*geo})]\bar{r}_{TEME} \\ \bar{r}_{ITRF} &= [ROT3(\theta_{GMST1982})ROT3(Eq_{\text{Equinox}1982*kin})]\bar{r}_{TEME}\end{aligned}\tag{C-1}$$

Notice the use of TEME and not UOD. If TEME is taken to be the same as UOD, then the geometric and kinematic terms are included together. Because no official definition exists for TEME,* you should convert to a standard coordinate frame before interfacing with other external programs. Because polar motion has been historically neglected for General Perturbation applications, we assume that the pseudo Earth-fixed frame is the closest conventional frame.†

An example is useful to show the various options and their effect on the resulting vectors. Consider an initial Earth Fixed, ITRF, state vector.

$$\begin{aligned}\text{April 6, 2004, 07:51:28.386 UTC} \\ \Delta UT1 &= -0.439\ 961^s, \Delta AT\ 32^s, x_p = -0.140\ 682", y_p = 0.333\ 309" \\ \delta\Delta\Psi_{1980} &= -0.052\ 195" \text{ and } \delta\Delta\varepsilon_{1980} = -0.003\ 875", \text{ and LOD} = 0.001\ 556\ 3s. \\ \mathbf{r}_{ITRF} &= -1033.479\ 383\ 00\ 7901.295\ 275\ 40\ 6380.356\ 595\ 80\ \text{km} \\ \mathbf{v}_{ITRF} &= -3.225\ 636\ 520\ -2.872\ 451\ 450\ 5.531\ 924\ 446\ \text{km/s}\end{aligned}$$

Converting through PEF to TEME, we find

$$\begin{aligned}\mathbf{r}_{TEME} &= 5094.180\ 107\ 20\ 6127.644705\ 20\ 6380.344\ 532\ 70\ \text{km} \\ \mathbf{v}_{TEME} &= -4.746\ 131\ 494\ 0.785\ 817\ 998\ 5.531\ 931\ 288\ \text{km/s}\end{aligned}$$

There is an additional nuance, specifically the “of date” and “of epoch” formulations. Researchers generally believe the “of date” option is correct, but confirmation from official sources is uncertain, and others infer that the “of epoch” is correct. To be complete, we provide the equations and an example problem of both. Consider the following TLE data at epoch and at 3 days into the future.

```
1 00005U 58002B 00179.78495062 .00000023 00000-0 28098-4 0 4753
2 00005 34.2682 348.7242 1859667 331.7664 19.3264 10.82419157413667
```

Using the sample TLE data, we find the TEME vector at a time 3 days in the future (day = 182.784 950 62) using SGP4 from Sec. 9.7.4.

$$\begin{aligned}\mathbf{r}_{TEME} &= -9060.473\ 735\ 69\ 4658.709\ 525\ 02\ 813.686\ 731\ 53\ \text{km} \\ \mathbf{v}_{TEME} &= -2.232\ 832\ 783\ -4.110\ 453\ 490\ -3.157\ 345\ 433\ \text{km/s}\end{aligned}$$

Next, find the precession, nutation, and equation of the equinox parameters at this time (day = 182.784 950 62). The transformation matrix from TEME to J2000 is composed of the standard precession and nutation matrix, plus the $Eq_{\text{Equinox}1982*geo}$ matrix.

*Koskela (1967:21) states that “[o]nly those terms of nutation in longitude whose coefficients are greater than 0.2”, and the corresponding terms of nutation in obliquity, are included” and that “[t]he right ascension of the mean equinox is referred to the true equator and equinox is called the ‘equation of the equinoxes’, and is equal to $[\Delta\Psi\text{COS}(\varepsilon)]$.” Thus, using the 4 term approximation in the later IAU-1982 nutation theory is consistent with this, as is the use of the geometric terms for Eq_{equinox} .

†Here we assume that JSPOC orbit determination approximates the reference frames of radar and optical sensors differently, and that numerical and analytical orbit determination methods use different techniques due to the differences in TEME, ECI, and the uncertain use of polar motion in coordinate systems.

$$[P][N][ROT3(-Eq_{Equinox1982*geo})] = \begin{matrix} 1.0 & -0.000\ 111\ 0 & -0.000\ 018\ 5 \\ 0.000\ 111\ 0 & 1.0 & 0.000\ 022\ 0 \\ 0.000\ 018\ 5 & -0.000\ 022\ 0 & 1.0 \end{matrix} \quad (C-2)$$

Then with

$$\vec{r}_{J2000} = [P][N][ROT3(-Eq_{Equinox1982*geo})]\vec{r}_{TEME} \quad (C-3)$$

we find the inertial (IAU-76/FK5, “J2000”) vector at day = 182.784 950 62.

$$\begin{aligned} \mathbf{r}_{J2000} &= -9059.941\ 554\ 1 \quad 4659.697\ 199\ 0 \quad 813.956\ 940\ 2 \text{ km} \\ \mathbf{v}_{J2000} &= -2.233\ 347\ 413 \quad -4.110\ 136\ 158 \quad -3.157\ 394\ 560 \text{ km/s} \end{aligned}$$

For the future time using the “of epoch” option, the transformation parameters are found at the TLE epoch time (day = 179.784 950 62) as

$$[P][N][ROT3(-Eq_{Equinox1982*geo})] = \begin{matrix} 1.0 & -0.000\ 109\ 2 & -0.000\ 017\ 2 \\ 0.000\ 109\ 2 & 1.0 & 0.000\ 0216 \\ 0.000\ 017\ 2 & -0.000\ 0216 & 1.0 \end{matrix} \quad (C-4)$$

and the resulting vector is

$$\begin{aligned} \mathbf{r}_{J2000} &= -9059.951\ 202\ 7 \quad 4659.680\ 879\ 9 \quad 813.942\ 966\ 4 \text{ km} \\ \mathbf{v}_{J2000} &= -2.233\ 335\ 635 \quad -4.110\ 141\ 507 \quad -3.157\ 395\ 929 \text{ km/s} \end{aligned}$$

This is a difference of 23.6 m in just 3 days.

Appendix D – Test Case Listing

SGP4-VER.TLE –

Test cases include those used for the figures in the paper (with a keyword “## fig”), and those used for verification to exercise various aspects of the code. The additional values on the second line were added to simplify automatic processing of each test – the ephemeris starting minutes from epoch (MFE) to the ending MFE, and the delta time step in minutes. These values will not be in TLE’s downloaded from the internet.

# ----- Verification test cases -----									
#	# TEME example								
1	00005U	58002B	00179.78495062	.00000023	00000-0	28098-4 0	4753		
2	00005	34.2682	348.7242	1859667	331.7664	19.3264	10.82419157413667	0.00	4320.0 360.00
#	## fig show lyddane fix error with gsfc ver								
1	04632U	70093B	04031.91070959	-.00000084	00000-0	10000-3 0	9955		
2	04632	11.4628	273.1101	1450506	207.6000	143.9350	1.20231981	44145	-5184.0 -4896.0 120.00
#	# DELTA 1 DEB								
#	# perigee = 377.26km, so moderate drag case								
1	06251U	62025E	06176.82412014	.00008885	00000-0	12808-3 0	3985		
2	06251	58.0579	54.0425	0030035	139.1568	221.1854	15.56387291	6774	0.0 2880.0 120.00
#	# MOLNIYA 2-14								
#	# 12h resonant ecc in 0.65 to 0.7 range								
1	08195U	75081A	06176.33215444	.00000099	00000-0	11873-3 0	813		
2	08195	64.1586	279.0717	6877146	264.7651	20.2257	2.00491383225656		0.0 2880.0 120.00
#	# MOLNIYA 1-36								
#	# fig 12h resonant ecc in 0.7 to 0.715 range								
1	09880U	77021A	06176.56157475	.00000421	00000-0	10000-3 0	9814		
2	09880	64.5968	349.3786	7069051	270.0229	16.3320	2.00813614112380		0.0 2880.0 120.00
#	# SMS 1 AKM								
#	# show the integrator problem with gsfc ver								
1	09998U	74033F	05148.79417928	-.00000112	00000-0	00000+0 0	4480		
2	09998	9.4958	313.1750	0270971	327.5225	30.8097	1.16186785	45878	-1440.0 -720.00 60.0
#	# Original STR#3 SDP4 test								
1	11801U		80230.29629788	.01431103	00000-0	14311-1	13		
2	11801	46.7916	230.4354	7318036	47.4722	10.4117	2.28537848	13	0.0 1440.0 360.00
#	# EUTELSAT 1-F1 (ECS1)## fig lyddane choice in GSFC at 2080 min								
1	14128U	83058A	06176.02844893	-.00000158	00000-0	10000-3 0	9627		
2	14128	11.4384	35.2134	0011562	26.4582	333.5652	0.98870114	46093	0.0 2880.0 120.00
#	# SL-6 R/B(2)								
#	# Deep space, perigee = 82.48 (<98) for								
#	# s4 > 20 mod								
1	16925U	86065D	06151.67415771	.02550794	-30915-6	18784-3 0	4486		
2	16925	62.0906	295.0239	5596327	245.1593	47.9690	4.88511875148616		0.0 1440.0 120.00
#	# SL-12 R/B								
#	# Shows Lyddane choice at 1860 and 4700 min								
1	20413U	83020D	05363.79166667	.00000000	00000-0	00000+0 0	7041		
2	20413	12.3514	187.4253	7864447	196.3027	356.5478	0.24690082	7978	1440.0 4320.0 120.00
#	# MOLNIYA 1-83								
#	# 12h resonant, ecc > 0.715 (negative BSTAR)								
1	21897U	92011A	06176.02341244	-.00001273	00000-0	-13525-3 0	3044		
2	21897	62.1749	198.0096	7421690	253.0462	20.1561	2.01269994104880		0.0 2880.0 120.00
#	# SL-6 R/B(2)								
#	# last tle given, decayed 2006-04-04, day 94								
1	22312U	93002D	06094.46235912	.99999999	81888-5	49949-3 0	3953		
2	22312	62.1486	77.4698	0308723	267.9229	88.7392	15.95744531	98783	54.2028672 1440.0 20.00
#	# SL-6 R/B(2)								
#	# 12h resonant ecc in the > 0.715 range								
1	22674U	93035D	06176.55909107	.00002121	00000-0	29868-3 0	6569		
2	22674	63.5035	354.4452	7541712	253.3264	18.7754	1.96679808	93877	0.0 2880.0 120.00
#	# ARIANE 44L+ R/B								
#	# Lyddane bug at <= 70 min for atan2(),								
#	# no quadrant fix								
1	23177U	94040C	06175.45752052	.000000386	00000-0	76590-3 0	95		
2	23177	7.0496	179.8238	7258491	296.0482	8.3061	2.25906668	97438	0.0 1440.0 120.00
#	# WIND								
#	# STR#3 Kepler failes past about 200 min								
1	23333U	94071A	94305.49999999	-.00172956	26967-3	10000-3 0	15		
2	23333	28.7490	2.3720	9728298	30.4360	1.3500	0.07309491	70	0.0 1600.0 120.00
#	# ARIANE 42P+3 R/B								
#	# fig Lyddane bug at > 280.5 min for AcTan()								
1	23599U	95029B	06171.76535463	.00085586	12891-6	12956-2 0	2905		
2	23599	6.9327	0.2849	5782022	274.4436	25.2425	4.47796565123555		0.0 720.0 20.00
#	# ITALSAT 2								
#	# 24h resonant GEO, inclination > 3 deg								
1	24208U	96044A	06177.04061740	-.00000094	00000-0	10000-3 0	1600		
2	24208	3.8536	80.0121	0026640	311.0977	48.3000	1.00778054	36119	0.0 1440.0 120.00
#	# AMC-4								
#	# fig low incl, show incl shift with								
#	# gsfc version from 240 to 1440 min								
1	25954U	99060A	04039.68057285	-.00000108	00000-0	00000-0 0	6847		
2	25954	0.0004	243.8136	0001765	15.5294	22.7134	1.00271289	15615	-1440.0 1440.0 120.00
#	# INTELSAT 902								
#	# negative incl at 9313 min then								
#	# 270 deg Lyddane bug at 37606 min								
1	26900U	01039A	06106.74503247	.00000045	00000-0	10000-3 0	8290		
2	26900	0.0164	266.5378	0003319	86.1794	182.2590	1.00273847	16981	9300.00 9400.00 60.00
#	# COSMOS 1024 DEB								
#	# 12h resonant ecc in 0.5 to 0.65 range								
1	26975U	78066F	06174.85818871	.00000620	00000-0	10000-3 0	6809		
2	26975	68.4714	236.1303	5602877	123.7484	302.5767	2.05657553	67521	0.0 2880.0 120.00
#	# CBERS 2								
#	# Near Earth, ecc = 8.84E-5 (< 1.0e-4)								
#	# drop certain normal drag terms								
1	28057U	03049A	06177.78615833	.00000060	00000-0	35940-4 0	1836		
2	28057	98.4283	247.6961	0000884	88.1964	271.9322	14.35478080140550		0.0 2880.0 120.00
#	# NAVSTAR 53 (USA 175)# 12h non-resonant GPS (ecc < 0.5 ecc)								

```

1 28129U 03058A 06175.57071136 -.00000104 00000-0 10000-3 0 459
2 28129 54.7298 324.8098 0048506 266.2640 93.1663 2.00562768 18443 0.0 1440.0 120.00
# COSMOS 2405 # Near Earth, perigee = 127.20 (< 156) s4 mod
1 28350U 04020A 06167.21788666 .16154492 76267-5 18678-3 0 8894
2 28350 64.9977 345.6130 0024870 260.7578 99.9590 16.47856722116490 0.0 2880.0 120.00
# H-2 R/B # Deep space, perigee = 135.75 (<156) s4 mod
1 28623U 05006B 06177.81079184 .00637644 69054-6 96390-3 0 6000
2 28623 28.5200 114.9834 6249053 170.2550 212.8965 3.79477162 12753 0.0 1440.0 120.00
# XM-3 # 24h resonant geo, incl < 3 deg goes
# # negative around 1130 min
1 28626U 05008A 06176.46683397 -.00000205 00000-0 10000-3 0 2190
2 28626 0.0019 286.9433 0000335 13.7918 55.6504 1.00270176 4891 0.0 1440.0 120.00
# MINOTAUR R/B # Sub-orbital case - Decayed 2005-11-29
# # (perigee = -51km), lost in 50 minutes
1 28872U 05037B 05333.02012661 .25992681 00000-0 24476-3 0 1534
2 28872 96.4736 157.9986 0303955 244.0492 110.6523 16.46015938 10708 0.0 50.0 5.00
# SL-14 DEB # Last stage of decay - lost in under 420 min
1 29141U 85108AA 06170.26783845 .99999999 00000-0 13519-0 0 718
2 29141 82.4288 273.4882 0015848 277.2124 83.9133 15.93343074 6828 0.0 440.0 20.00
# SL-12 DEB # Near Earth, perigee = 212.24 < 220
# # simplified drag eq
1 29238U 06022G 06177.28732010 .00766286 10823-4 13334-2 0 101
2 29238 51.5595 213.7903 0202579 95.2503 267.9010 15.73823839 1061 0.0 1440.0 120.00
# # Original STR#3 SGP4 test
1 88888U 80275.98708465 .00073094 13844-3 66816-4 0 87
2 88888 72.8435 115.9689 0086731 52.6988 110.5714 16.05824518 1058 0.0 1440.0 120.00
# #
# # check error code 4
1 33333U 05037B 05333.02012661 .25992681 00000-0 24476-3 0 1534
2 33333 96.4736 157.9986 9950000 244.0492 110.6523 4.00004038 10708 0.0 150.0 5.00
# # try and check error code 2 but this
1 33334U 78066F 06174.85818871 .00000620 00000-0 10000-3 0 6809
2 33334 68.4714 236.1303 5602877 123.7484 302.5767 0.00001000 67521 0.0 1440.0 1.00
# # try to check error code 3 looks like ep never goes below zero, tied close to ecc
1 33335U 05008A 06176.46683397 -.00000205 00000-0 10000-3 0 2190
2 33335 0.0019 286.9433 0000004 13.7918 55.6504 1.00270176 4891 0.0 1440.0 20.00
# SL-12 R/B # Shows Lyddane choice at 1860 and 4700 min
1 20413U 83020D 05363.79166667 .00000000 00000-0 00000+0 0 7041
2 20413 12.3514 187.4253 7864447 196.3027 356.5478 0.24690082 7978 1844000.0 1845100.0 5.00

```

Appendix E – Test Case Results Listing

TCPPVER.OUT –

The results are given below for the verification TLE data in Appendix D. Note that this version includes the results of the Lyddane choice using the perturbed inclination as indicated in the GSFC code, and also uses the WGS-72 constants. There is also a “true” time reference at the end of each line to facilitate the conversion with minutes from epoch and UTC. The orbital elements have been left out to save space. The coordinate system should be considered as TEME of date. The only differences from the original paper is satellite 23599 which had small changes as a result of the consistency with AFSPC option, and some additional satellites that were added to test error characteristics. The dates are adjusted for the leap second for satellite 20413, but this was done outside the SGP4 routine. These test case results were run using the ‘a’, ‘72’ options to best emulate AFSPC operation.

	Min from epoch	position x km	position y km	position z km	vel km/s	vel km/s	vel km/s	year	mon	day	hr	min	sec
5 xxx													
	0.00000000	7022.46529266	-1400.08296755	0.03995155	1.893841015	6.405893759	4.534807250						
	360.00000000	-7154.03120202	-3783.17682504	-3536.19412294	4.741887409	-4.151817765	-2.093935425	2000	6	28	0	50	19.733571
	720.00000000	-7134.59340119	6531.68641334	3260.27186483	-4.113793027	-2.911922039	-2.557327851	2000	6	28	6	50	19.733571
	1080.00000000	5568.53901181	4492.06992591	3863.87641983	-4.209106476	5.159719888	2.744852980	2000	6	28	12	50	19.733571
	1440.00000000	-938.55923943	-6268.18748831	-4294.02924751	7.536105209	-0.427127707	0.989878080	2000	6	28	18	50	19.733571
	1800.00000000	-9680.56121728	2802.47771354	124.10688038	-0.905874102	-4.659467970	-3.227347517	2000	6	29	0	50	19.733571
	2160.00000000	190.19796988	7746.96653614	5110.00675412	-6.112325142	1.527008184	-0.139152358	2000	6	29	6	50	19.733571
	2520.00000000	5579.55640116	-3995.61396789	-1518.82108966	4.767927483	5.123185301	4.276837355	2000	6	29	12	50	19.733571
	2880.00000000	-8650.73082219	-1914.93811525	-3007.03603443	3.067165127	-4.828384068	-2.515322836	2000	6	29	18	50	19.733571
	3240.00000000	-5429.79204164	7574.36493792	3747.39305236	-4.999442110	-1.800561422	-2.229392830	2000	6	30	0	50	19.733571
	3600.00000000	6759.04583722	2001.58198220	2783.55192533	-2.180993947	6.402085603	3.644723952	2000	6	30	6	50	19.733571
	3960.00000000	-3791.44531559	-5712.95617894	-4533.48630714	6.668817493	-2.516382327	-0.082384354	2000	6	30	12	50	19.733571
	4320.00000000	-9060.47373569	4658.70952502	813.68673153	-2.232832783	-4.110453490	-3.157345433	2000	6	30	18	50	19.733571
4632 xxx													
	0.00000000	2334.11450085	-41920.44035349	-0.03867437	2.826321032	-0.065091664	0.570936053						
	-5184.00000000	-29020.02587128	13819.84419063	-5713.33679183	-1.768068390	-3.235371192	-0.395206135	2004	1	28	7	27	25.308584
	-5064.00000000	-32982.56870101	-11125.54996609	-6803.28472771	0.617446996	-3.379240041	0.085954707	2004	1	28	9	27	25.308597
	-4944.00000000	-22097.68730513	-31583.13829284	-4836.34329328	2.230597499	-2.166594667	0.426443070	2004	1	28	11	27	25.308611
	-4896.00000000	-15129.94694545	-36907.74526221	-3487.56256701	2.581167187	-1.524204737	0.504805763	2004	1	28	12	15	25.308600
6251 xxx													
	0.00000000	3988.31022699	5498.96657235	0.90055879	-3.290032738	2.357652820	6.496623475						
	120.00000000	-3935.69800083	409.10980837	5471.33577327	-3.374784183	-6.635211043	-1.942056221	2006	6	25	21	46	43.980124
	240.00000000	-1675.12766915	-5683.30432352	-3286.21510937	5.282496925	1.508674259	-5.354872978	2006	6	25	23	46	43.980097
	360.00000000	4993.62642836	2890.54969900	-3600.40145627	0.347333429	5.707031557	5.070699638	2006	6	26	1	46	43.980111
	480.00000000	-1115.07959514	4015.11691491	5326.99727718	-5.524279443	-4.765738774	2.402255961	2006	6	26	3	46	43.980124
	600.00000000	-4329.10008198	-5176.70287935	409.65313857	2.858408303	-2.933091792	-6.509690397	2006	6	26	5	46	43.980097
	720.00000000	3692.60030028	-976.24265255	-5623.36447493	3.897257243	6.415554948	1.429112190	2006	6	26	7	46	43.980111
	840.00000000	2301.83510037	5723.92394553	2814.61514580	-5.110924966	-0.764510559	5.662120145	2006	6	26	9	46	43.980124
	960.00000000	-4990.91637950	-2303.42547880	3920.86335598	-0.993439372	-5.967458360	-4.759110856	2006	6	26	11	46	43.980097
	1080.00000000	642.27769977	-4332.89821901	-5183.31523910	5.720542579	4.216573838	-2.846576139	2006	6	26	13	46	43.980111
	1200.00000000	4719.78335752	4798.06938996	-943.58851062	-2.294860662	3.492499389	6.408334723	2006	6	26	15	46	43.980124
	1320.00000000	-3299.16993602	1576.83168320	5678.67840638	-4.460347074	-6.202025196	-0.885874586	2006	6	26	17	46	43.980097
	1440.00000000	-2777.14682335	-5663.16031708	-2462.54889123	4.915493146	0.123328992	-5.896495091	2006	6	26	19	46	43.980111
	1560.00000000	4992.31573893	1716.62356770	-4287.86065581	1.640717189	6.071570434	4.338797931	2006	6	26	21	46	43.980124
	1680.00000000	-8.22384755	4662.21521668	4905.66411857	-5.891011274	-3.593173872	3.365100460	2006	6	26	23	46	43.980097
	1800.00000000	-4966.20137963	-4379.59155037	1349.33347502	1.763172581	-3.981456387	-6.343279443	2006	6	27	1	46	43.980111
	1920.00000000	2954.49390331	-2080.65984650	-5754.75038057	4.895893306	5.858184322	0.375474825	2006	6	27	3	46	43.980124
	2040.00000000	3363.28794321	5559.55841180	1956.05542266	-4.587378863	0.591943403	6.107838605	2006	6	27	5	46	43.980097
	2160.00000000	-4856.66780070	-1107.03450192	4557.21258241	-2.304158557	-6.186437070	-3.956549542	2006	6	27	7	46	43.980111
	2280.00000000	-497.84480071	-4863.46005312	-4700.81211217	5.960065407	2.996683369	-3.767123329	2006	6	27	9	46	43.980124
	2400.00000000	5241.61936096	3910.75960683	-1857.93473952	-1.124834806	4.406213160	6.148161299	2006	6	27	11	46	43.980097

2520.00000000	-2451.38045953	2610.60463261	5729.79022069	-5.366560525	-5.500855666	0.187958716	2006	6	27	13:46:43.980111
2640.00000000	-3791.87520638	-5378.82851382	-1575.82737930	4.266273592	-1.199162551	-6.276154080	2006	6	27	15:46:43.980124
2760.00000000	4730.53958356	524.05006433	-4857.29369725	2.918056288	6.135412849	3.495115636	2006	6	27	17:46:43.980097
2880.00000000	1159.27802897	5056.60175495	4353.49418579	-5.968060341	-2.314790406	4.230722669	2006	6	27	19:46:43.980111
8195 xxx										
0.00000000	2349.89483350	-14785.93811562	0.02119378	2.721488096	-3.256811655	4.498416672				
120.00000000	15223.91713658	-17852.95881713	25280.39558224	1.079041732	0.875187372	2.485682813	2006	6	25	9:58:18.143649
240.00000000	19752.78050009	-8600.07130962	37522.72921090	0.238105279	1.546110924	0.986410447	2006	6	25	11:58:18.143622
360.00000000	19089.29762968	3107.89495018	39958.14661370	-0.410308034	1.640332277	-0.306873818	2006	6	25	13:58:18.143636
480.00000000	13829.66070574	13977.39999817	32736.32082508	-1.065096849	1.279983299	-1.760166075	2006	6	25	15:58:18.143649
600.00000000	3333.05838525	18395.31728674	12738.25031238	-1.882432221	-0.611623333	-4.039586549	2006	6	25	17:58:18.143622
720.00000000	2622.13222207	-15125.15464924	474.51048398	2.688287199	-3.078426664	4.494979530	2006	6	25	19:58:18.143636
840.00000000	15320.56770017	-17777.32564586	25539.53198382	1.064346229	0.892184771	2.459822414	2006	6	25	21:58:18.143649
960.00000000	19769.70267785	-8458.65104454	37624.20130236	0.229304396	1.550363884	0.966993056	2006	6	25	23:58:18.143622
1080.00000000	19048.56201523	3260.43223119	39923.39143967	-0.418015536	1.639346953	-0.326094840	2006	6	26	1:58:18.143636
1200.00000000	13729.19205837	14097.70014810	32547.52799890	-1.074511043	1.270505211	-1.785099927	2006	6	26	3:58:18.143649
1320.00000000	3148.86165643	18323.19841703	12305.75195578	-1.895271701	-0.678343847	-4.086577951	2006	6	26	5:58:18.143622
1440.00000000	2890.80638268	-15446.43952300	948.77010176	2.654407490	-2.909344895	4.486437362	2006	6	26	7:58:18.143636
1560.00000000	15415.98410712	-17699.90714437	25796.19644689	1.049818334	0.908822332	2.434107329	2006	6	26	9:58:18.143649
1680.00000000	19786.00618538	-8316.74570581	37723.74539119	0.220539813	1.554518900	0.947601047	2006	6	26	11:58:18.143622
1800.00000000	19007.28688729	3412.85948715	39886.66579255	-0.425733568	1.638276809	-0.345353807	2006	6	26	13:58:18.143636
1920.00000000	13627.93015254	14216.95401307	32356.13706868	-1.083991976	1.260802347	-1.810193903	2006	6	26	15:58:18.143649
2040.00000000	2963.26486560	18243.85063641	11868.25797486	-1.908015447	-0.747870342	-4.134004492	2006	6	26	17:58:18.143622
2160.00000000	3155.85126036	-15750.70393364	1422.32496953	2.620085624	-2.748990396	4.473527039	2006	6	26	19:58:18.143636
2280.00000000	15510.15191770	-17620.71002219	26050.43525345	1.035454678	0.925111006	2.408534465	2006	6	26	21:58:18.143649
2400.00000000	19801.67198812	-8174.33337167	37821.38577439	0.211812700	1.558576937	0.928231880	2006	6	26	23:58:18.143622
2520.00000000	18965.46529379	3565.19666242	39847.97510998	-0.433459945	1.637120585	-0.364653213	2006	6	27	1:58:18.143636
2640.00000000	13525.98427400	14335.15978787	32162.13236536	-1.093537945	1.250868256	-1.835451681	2006	6	27	3:58:18.143649
2760.00000000	2776.30574260	18156.98538451	11425.73046481	-1.920632199	-0.820370733	-4.181839232	2006	6	27	5:58:18.143622
2880.00000000	3417.20931587	-16038.79510665	1894.74934058	2.585515864	-2.596818146	4.456882556	2006	6	27	7:58:18.143636
9880 xxx										
0.00000000	13020.06750784	-2449.07193350	1.15896030	4.247363935	1.597178501	4.956708611				
120.00000000	19190.32482476	9249.01266902	26596.71345328	-0.624960193	1.324550562	2.495697637	2006	6	25	15:28:40.058423
240.00000000	11332.67806218	16517.99124008	38569.78482991	-1.400974747	0.710947006	0.923935636	2006	6	25	17:28:40.058396
360.00000000	328.74217398	19554.92047380	40558.26246145	-1.593281066	0.126772913	-0.359627307	2006	6	25	19:28:40.058410
480.00000000	-10684.90590680	18057.15728839	33158.75253886	-1.383205997	-0.582328999	-1.744412556	2006	6	25	21:28:40.058423
600.00000000	-17069.78000550	9944.86797897	13885.91649059	0.044133354	-1.853448464	-3.815303117	2006	6	25	23:28:40.058396
720.00000000	13725.09398980	-2180.70877090	863.29684523	3.878478111	1.656846496	4.944867241	2006	6	26	1:28:40.058410
840.00000000	19089.63879226	9456.29670247	27026.79562883	-0.656614299	1.309112636	2.449371941	2006	6	26	3:28:40.058423
960.00000000	11106.41248373	16627.60874079	38727.35140296	-1.409722680	0.698582526	0.891383535	2006	6	26	5:28:40.058396
1080.00000000	72.40958621	19575.08054144	40492.12544001	-1.593394604	0.113655142	-0.390556063	2006	6	26	7:28:40.058410
1200.00000000	-10905.89252576	17965.41205111	32850.07298244	-1.371396120	-0.601706604	-1.782817058	2006	6	26	9:28:40.058423
1320.00000000	-17044.61207568	9635.48491849	13212.59462953	0.129244030	-1.903551430	-3.884569098	2006	6	26	11:28:40.058396
1440.00000000	14369.90303735	-1903.85601062	1722.15319853	3.543393116	1.701687176	4.913881358	2006	6	26	13:28:40.058410
1560.00000000	18983.96210441	9661.12233804	27448.99557732	-0.687189304	1.293808870	2.403630759	2006	6	26	15:28:40.058423
1680.00000000	10878.79336704	16735.31433954	38879.23434264	-1.418239666	0.686235750	0.858951848	2006	6	26	17:28:40.058396
1800.00000000	-184.03743100	19593.09371709	40420.40606889	-1.593348925	0.100448697	-0.421571993	2006	6	26	19:28:40.058410
1920.00000000	-11125.12138631	17870.19488928	32534.21521208	-1.359116236	-0.621413776	-1.821629856	2006	6	26	21:28:40.058423
2040.00000000	-17004.43272827	9316.53926351	12526.11883812	0.220330736	-1.955594322	-3.955058575	2006	6	26	23:28:40.058396
2160.00000000	14960.06492693	-1620.68430805	2574.96359381	3.238634028	1.734723385	4.868880331	2006	6	27	1:28:40.058410
2280.00000000	18873.46347257	9863.57004586	27863.46574735	-0.716736981	1.278632817	2.358448535	2006	6	27	3:28:40.058423
2400.00000000	10649.86857581	16841.14172669	39025.48035006	-1.426527152	0.673901057	0.826632332	2006	6	27	5:28:40.058396
2520.00000000	-440.53459323	19608.95524423	40343.10675451	-1.593138597	0.087147884	-0.452680559	2006	6	27	7:28:40.058410
2640.00000000	-11342.45028909	17771.44223942	32211.12535721	-1.346344015	-0.641464291	-1.860864234	2006	6	27	9:28:40.058423
2760.00000000	-16948.06005711	8987.64254880	11826.28284367	0.318007297	-2.009693492	-4.026726648	2006	6	27	11:28:40.058396
2880.00000000	15500.53445068	-1332.90981042	3419.72315308	2.960917974	1.758331634	4.813698638	2006	6	27	13:28:40.058410
9998 xxx										
0.00000000	25532.98947267	-27244.26327953	-1.11572421	2.410283885	2.194175683	0.545888526				
-1440.00000000	-11362.18265118	-35117.55867813	-5413.62537994	3.137861261	-1.011678260	0.267510059	2005	5	27	19: 3:37.089777

-1380.00000000	309.25349929	-36960.43090143	-4198.48007670	3.292429375	-0.002166046	0.402111628	2005	5	27	20:	3:37.089763
-1320.00000000	11949.04009077	-35127.37816804	-2565.89806468	3.119942784	1.012096444	0.497284100	2005	5	27	21:	3:37.089790
-1260.00000000	22400.45329336	-29798.63236321	-677.91515122	2.638533344	1.922477736	0.542792913	2005	5	27	22:	3:37.089777
-1200.00000000	30640.84752458	-21525.02340201	1277.34808722	1.9034664941	2.634294312	0.534540934	2005	5	27	23:	3:37.089763
-1140.00000000	35899.56788035	-11152.71158138	3108.72535238	0.9079393045	3.079858548	0.474873291	2005	5	28	0:	3:37.089790
-1080.00000000	37732.45438600	288.18821054	4643.87587495	0.016652226	3.225184410	0.371669746	2005	5	28	1:	3:37.089777
-1020.00000000	36045.92961699	11706.61816230	5746.32646574	-0.942409065	3.069888941	0.236662980	2005	5	28	2:	3:37.089763
-960.00000000	31076.77273609	22063.44379776	6325.93403705	-1.794027976	2.642072476	0.083556127	2005	5	28	3:	3:37.089790
-900.00000000	23341.26015320	30460.88002531	6342.91707895	-2.469409743	1.990861658	-0.073612096	2005	5	28	4:	3:37.089777
-840.00000000	13568.39733054	36204.45930900	5806.79548733	-2.919354203	1.178920217	-0.221646814	2005	5	28	5:	3:37.089763
-780.00000000	2628.58762420	38840.10855897	4771.91979854	-3.114400514	0.276239109	-0.348926401	2005	5	28	6:	3:37.089790
-720.00000000	-8535.81598158	38171.79073851	3331.00311285	-3.043839958	-0.644462527	-0.445808894	2005	5	28	7:	3:37.089777
11801 xx											
0.00000000	7473.37102491	428.94748312	5828.74846783	5.107155391	6.444680305	-0.186133297					
360.00000000	-3305.22148694	32410.84323331	-24697.16974954	-1.301137319	-1.151315600	-0.283335823	1980	8	17	13:	6:40.136822
720.00000000	14271.29083858	24110.44309000	-4725.76320143	-0.320504528	2.679841539	-2.084054355	1980	8	17	19:	6:40.136822
1080.00000000	-9990.05800009	22717.34212448	-23616.88515553	-1.016674392	-2.290267981	0.728923337	1980	8	18	1:	6:40.136822
1440.00000000	9787.87836256	33753.32249667	-15030.79874625	-1.094251553	0.923589906	-1.522311008	1980	8	18	7:	6:40.136822
14128 xx											
0.00000000	34747.57932696	24502.37114079	-1.32832986	-1.731642662	2.452772615	0.608510081					
120.00000000	18263.33439094	38159.96004751	4186.18304085	-2.744396611	1.255583260	0.528558932	2006	6	25	2:40:57.	987566
240.00000000	-3023.38840703	41783.13186459	7273.03412906	-3.035574793	-0.271656544	0.309645251	2006	6	25	4:40:57.	987539
360.00000000	-23516.34391907	34424.42065671	8448.49867693	-2.529120477	-1.726186020	0.009582303	2006	6	25	6:40:57.	987553
480.00000000	-37837.46699511	18028.39727170	7406.25540271	-1.360069525	-2.725794686	-0.292555349	2006	6	25	8:40:57.	987566
600.00000000	-42243.58460661	-3093.72887774	4422.91711801	0.163110919	-3.009980598	-0.517584362	2006	6	25	10:40:57.	987539
720.00000000	-35597.57919549	-23407.91145393	282.09554383	1.641405246	-2.506773678	-0.606963478	2006	6	25	12:40:57.	987553
840.00000000	-19649.19834455	-37606.11623860	-3932.71525948	2.689647056	-1.349150016	-0.537710698	2006	6	25	14:40:57.	987566
960.00000000	1431.30912160	-41982.04949668	-7120.45467057	3.035263353	0.160882945	-0.327993994	2006	6	25	16:40:57.	987539
1080.00000000	22136.97605384	-35388.19823762	-8447.62393401	2.587624889	1.630097136	-0.032349004	2006	6	25	18:40:57.	987553
1200.00000000	37050.15790219	-19537.23321425	-7564.83463543	1.461844494	2.674654256	0.272202191	2006	6	25	20:40:57.	987566
1320.00000000	42253.81760945	1431.81867593	-4699.87621174	-0.049247334	3.019518960	0.505890058	2006	6	25	22:40:57.	987539
1440.00000000	36366.59147396	22023.54245720	-601.47121821	-1.549681546	2.571788981	0.607057418	2006	6	26	0:40:57.	987553
1560.00000000	20922.12287985	36826.33975981	3654.91125886	-2.644070068	1.447521216	0.548722983	2006	6	26	2:40:57.	987566
1680.00000000	-23.77224182	41945.51688402	6950.29891751	-3.043358385	-0.057417440	0.346112094	2006	6	26	4:40:57.	987539
1800.00000000	-20964.17821076	36039.06206172	8418.91984963	-2.642795221	-1.546099886	0.052725852	2006	6	26	6:40:57.	987553
1920.00000000	-36401.63863057	20669.75286162	7677.19769359	-1.549488154	-2.627052310	-0.254079652	2006	6	26	8:40:57.	987566
2040.00000000	-42298.30327543	-119.03351118	4922.96388841	-0.052232768	-3.018152669	-0.493827331	2006	6	26	10:40:57.	987539
2160.00000000	-37125.62383511	-20879.63058368	879.86971348	1.456499841	-2.619358421	-0.604081694	2006	6	26	12:40:57.	987553
2280.00000000	-22250.12320553	-36182.74736487	-3393.15365183	2.583161226	-1.536647628	-0.556404555	2006	6	26	14:40:57.	987566
2400.00000000	-1563.06258654	-42035.43179159	-6780.02161760	3.034917506	-0.052702046	-0.363395654	2006	6	26	16:40:57.	987539
2520.00000000	19531.64069587	-36905.65470956	-8395.46892032	2.693682199	1.446079999	-0.075256054	2006	6	26	18:40:57.	987553
2640.00000000	35516.53506142	-22123.71916638	-7815.04516935	1.646882125	2.568416058	0.232985912	2006	6	26	20:40:57.	987566
2760.00000000	42196.03535976	-1547.32646751	-5187.39401981	0.166491841	3.019211549	0.480665780	2006	6	26	22:40:57.	987539
2880.00000000	37802.25393045	19433.57330019	-1198.66634226	-1.359930580	2.677830903	0.602507466	2006	6	27	0:40:57.	987553
16925 xx											
0.00000000	5559.11686836	-11941.04090781	-19.41235206	3.392116762	-1.946985124	4.250755852					
120.00000000	12339.83273749	-2771.14447871	18904.57603433	-0.871247614	2.600917693	0.581560002	2006	5	31	18:10:47.	226141
240.00000000	-3385.00215658	7538.13955729	200.59008616	-2.023512865	-4.261808344	-6.856385787	2006	5	31	20:10:47.	226115
360.00000000	12805.22442200	-10258.94667177	13780.16486738	0.619279224	1.821510542	2.507365975	2006	5	31	22:10:47.	226128
480.00000000	5682.46556318	7199.30270473	15437.67134070	-2.474365406	2.087897336	-2.583767460	2006	6	1	0:10:47.	226141
600.00000000	7628.94243982	-12852.72097492	2902.87208981	2.748131081	-0.740084579	4.125307943	2006	6	1	2:10:47.	226115
720.00000000	11531.64866625	-858.27542736	19086.85993771	-1.170071901	2.660311986	0.096005705	2006	6	1	4:10:47.	226128
840.00000000	-3866.98069515	2603.73442786	-4577.36484577	1.157257298	-8.453281164	-4.683959407	2006	6	1	6:10:47.	226141
960.00000000	13054.77732721	-8707.92757730	15537.63259903	0.229846748	2.119460654	2.063396852	2006	6	1	8:10:47.	226115
1080.00000000	3496.91064652	8712.83919778	12845.81838327	-2.782184997	1.552950644	-3.554436131	2006	6	1	10:10:47.	226128
1200.00000000	9593.07424729	-13023.75963608	6250.46484931	2.072666376	0.278735334	3.778111073	2006	6	1	12:10:47.	226141
1320.00000000	10284.79205084	1487.89914169	18824.37381327	-1.530335053	2.663107730	-0.542205966	2006	6	1	14:10:47.	226115
1440.00000000	-984.62035146	-5187.03480813	-5745.59594144	4.340271916	-7.266811354	1.777668888	2006	6	1	16:10:47.	226128
20413 xx											

154.20286720	2515.66448634	-2158.83091224	-5552.13320544	2.571979660	7.311930509	-1.639865620	2006	4	4	13:40	0.000004
174.20286720	2414.52833210	5749.10150922	-1998.59693165	-2.681032960	3.527589301	6.452951429	2006	4	4	14:00	0.000013
194.20286720	-1877.98944331	3862.27848302	5112.48435863	-3.261489804	-6.026859137	3.433254768	2006	4	4	14:20	0.000022
214.20286720	-3117.36584395	-4419.74773864	3840.85960912	1.545479182	-5.475416581	-5.207913748	2006	4	4	14:40	0.000031
234.20286720	815.32034678	-5231.67692249	-3760.04690354	3.870864200	4.455588552	-5.211082191	2006	4	4	15:00	0.000000
254.20286720	3269.54341810	3029.00081083	-4704.67969713	-0.526711345	6.812157950	3.929825087	2006	4	4	15:20	0.000009
274.20286720	-10.18099756	6026.23341453	2643.50518407	-3.953623254	-2.616070012	6.145637500	2006	4	4	15:40	0.000018
294.20286720	-3320.58819584	-1248.42679945	5563.06017927	-0.637046974	-7.417786044	-2.076120187	2006	4	4	16:00	0.000027
314.20286720	-1025.48974616	-6366.98945782	-911.23559153	3.811771909	0.438071490	-6.829260617	2006	4	4	16:19:59	9.999996
334.20286720	3003.75996128	-413.85708003	-5706.15591435	1.674350083	7.694169068	0.316915204	2006	4	4	16:40	0.000004
354.20286720	1731.42816980	6258.2767925	-409.32527982	-3.400497806	1.447945424	6.904010052	2006	4	4	17:00	0.000013
374.20286720	-2582.52111460	2024.19020680	5647.55650268	-2.530348121	-7.221719393	1.438141553	2006	4	4	17:20	0.000022
394.20286720	-2440.56848578	-5702.77311877	1934.81094689	2.731792947	-3.350576075	-6.527773339	2006	4	4	17:40	0.000031
414.20286720	1951.22934391	-3423.59443045	-5121.67808201	3.249039133	6.465974362	-3.069806659	2006	4	4	18:00	0.000000
434.20286720	2886.50939356	4888.68626216	-3096.29885989	-1.973162139	4.877039020	5.832414910	2006	4	4	18:20	0.000009
454.20286720	-1276.55532182	4553.26898463	4406.19787375	-3.715146421	-5.320176914	4.418210777	2006	4	4	18:40	0.000018
474.20286720	-3181.54698042	-3831.29976506	4096.80242787	1.114159970	-6.104773578	-4.829967400	2006	4	4	19:00	0.000027
22674 xxx											
0.00000000	14712.22023280	-1443.81061850	0.83497888	4.418965470	1.629592098	4.115531802					
120.00000000	25418.88807860	9342.60307989	23611.46690798	0.051284086	1.213127306	2.429004159	2006	6	25	15:25	5.468479
240.00000000	21619.59550749	16125.24978864	36396.79365831	-0.963604380	0.685454965	1.177181937	2006	6	25	17:25	5.468452
360.00000000	12721.50543331	19258.96193362	40898.47648359	-1.457448565	0.179955469	0.071502601	2006	6	25	19:25	5.468465
480.00000000	1272.80760054	18458.41971897	37044.74742696	-1.674863386	-0.436454983	-1.201040990	2006	6	25	21:25	5.468479
600.00000000	-10058.43188619	11906.60764454	21739.62097733	-1.245829683	-1.543789125	-3.324449221	2006	6	25	23:25	5.468452
720.00000000	10924.40116466	-2571.92414170	-2956.34856294	6.071727751	1.349579102	3.898430260	2006	6	26	1:25	5.468465
840.00000000	25332.14851525	8398.91099924	21783.90654357	0.222320754	1.272214306	2.580527192	2006	6	26	3:25	5.468479
960.00000000	22317.71926039	15574.82086129	35495.77144092	-0.892750056	0.737383381	1.291738834	2006	6	26	5:25	5.468452
1080.00000000	13795.68675885	19088.83051008	40803.69584385	-1.420277669	0.235599456	0.185517056	2006	6	26	7:25	5.468465
1200.00000000	2515.17145049	18746.63776282	37864.58088636	-1.668016053	-0.360431458	-1.052854596	2006	6	26	9:25	5.468479
1320.00000000	-9084.48602106	12982.62608646	24045.63900249	-1.378032363	-1.373184736	-3.013963835	2006	6	26	11:25	5.468452
1440.00000000	5647.00909495	-3293.90518693	-5425.85235063	8.507977176	0.414560797	2.543322806	2006	6	26	13:25	5.468465
1560.00000000	25111.63372210	7412.55109488	19844.25781729	0.416496290	1.332106006	2.739301737	2006	6	26	15:25	5.468479
1680.00000000	22961.47461641	14985.74459578	34511.09257381	-0.816711048	0.789391108	1.407901804	2006	6	26	17:25	5.468452
1800.00000000	14841.15301459	18876.91439870	40626.25901619	-1.380403341	0.290228810	0.298258120	2006	6	26	19:25	5.468465
1920.00000000	3750.70174081	18978.57939698	38578.11783220	-1.656939412	-0.287930881	-0.910825599	2006	6	26	21:25	5.468479
2040.00000000	-8027.30219489	13939.54436955	26136.49045637	-1.474476061	-1.222693624	-2.737178731	2006	6	26	23:25	5.468452
2160.00000000	-1296.95657092	-2813.69369768	-5871.09587258	9.881929371	-1.978467207	-1.922261005	2006	6	27	1:25	5.468465
2280.00000000	24738.60364819	6383.41644019	17787.27631900	0.63956952	1.392554379	2.906206324	2006	6	27	3:25	5.468479
2400.00000000	23546.85388669	14358.15602832	33441.67679479	-0.734895006	0.841564851	1.526009909	2006	6	27	5:25	5.468452
2520.00000000	15855.87696303	18624.05633582	40367.13420574	-1.337753546	0.343969522	0.410018472	2006	6	27	7:25	5.468465
2640.00000000	4976.44933591	19156.75504042	39189.68603184	-1.642084365	-0.218525096	-0.774148204	2006	6	27	9:25	5.468479
2760.00000000	-6909.20746210	14790.44707042	28034.46732222	-1.545152610	-1.088119523	-2.487447214	2006	6	27	11:25	5.468452
2880.00000000	-7331.65006707	-604.17323419	-2723.51014575	6.168997265	-3.634011554	-5.963531682	2006	6	27	13:25	5.468465
23177 xxx											
0.00000000	-8801.60046706	-0.03357557	-0.44522743	-3.835279101	-7.662552175	0.944561323					
120.00000000	-1684.34352858	-31555.95196340	3888.99944319	2.023055719	-2.151306405	0.265065778	2006	6	24	12:58:49	7.72928
240.00000000	12325.51410155	-38982.15046244	4802.88832275	1.763224157	-0.102514446	0.012397139	2006	6	24	14:58:49	7.72902
360.00000000	22773.66831936	-34348.02176606	4228.77407391	1.067616787	1.352427865	-0.166956367	2006	6	24	16:58:49	7.72915
480.00000000	26194.40441089	-19482.94203672	2393.84774063	-0.313732186	2.808771328	-0.346204118	2006	6	24	18:58:49	7.72928
600.00000000	8893.50573448	5763.38890561	-713.69884164	-7.037399220	3.022613131	-0.370272416	2006	6	24	20:58:49	7.72902
720.00000000	-6028.75686537	-25648.99913786	3164.37107274	1.883159288	-3.177051976	0.390793162	2006	6	24	22:58:49	7.72915
840.00000000	8313.57299056	-38146.45710922	4697.80777535	1.905002133	-0.625883074	0.076098187	2006	6	25	0:58:49	7.72928
960.00000000	20181.29108622	-36842.60674073	4529.12568218	1.326244476	0.121916487	-0.114527455	2006	6	25	2:58:49	7.72902
1080.00000000	26302.61794569	-25173.39539436	3084.65309986	0.245398835	2.329974347	-0.287495880	2006	6	25	4:58:49	7.72915
1200.00000000	19365.07045602	-2700.00490122	317.42727417	-3.009733018	3.902496058	-0.478928582	2006	6	25	6:58:49	7.72928
1320.00000000	-9667.81878780	-16930.19112642	2095.87469034	1.279288285	-4.736005905	0.582878255	2006	6	25	8:58:49	7.72902
1440.00000000	4021.31438583	-36066.09209609	4442.91587411	2.007322354	-1.227461376	0.149383897	2006	6	25	10:58:49	7.72915
23333 xxx											
0.00000000	-9301.24542292	3326.10200382	2318.36441127	-8.729303005	-0.828225037	-0.122314827					

120.00000000	-44672.91239680	-6213.11996581	-1738.80131727	-3.719475070	-1.336673022	-0.621888261	1994	11	1	13:59:59.999169
240.00000000	-67053.08885388	-14994.69685946	-5897.99072793	-2.860576613	-1.183771565	-0.568473909	1994	11	1	15:59:59.999142
360.00000000	-85227.84253168	-22897.08484471	-9722.59184564	-2.426469823	-1.078592475	-0.525341431	1994	11	1	17:59:59.999155
480.00000000	-100986.00419136	-30171.19698695	-13283.77044765	-2.147108978	-1.000530827	-0.491587582	1994	11	1	19:59:59.999169
600.00000000	-115093.00686387	-36962.56316477	-16634.15682929	-1.945446188	-0.903947736	-0.464199202	1994	11	1	21:59:59.999142
720.00000000	-127965.80064891	-43363.32967165	-19809.90480432	-1.789652016	-0.888278463	-0.441254468	1994	11	1	23:59:59.999155
840.00000000	-139863.28332207	-49436.45704153	-22836.80438139	-1.6637625568	-0.845315913	-0.421548627	1994	11	2	1:59:59.999169
960.00000000	-150960.22978259	-55227.45413896	-25734.01408879	-1.558730986	-0.808061065	-0.404293846	1994	11	2	3:59:59.999142
1080.00000000	-161381.71414630	-60770.64040903	-28516.26290017	-1.468977174	-0.775190459	-0.388951810	1994	11	2	5:59:59.999155
1200.00000000	-171221.18736947	-66092.76474442	-31195.19847387	-1.390837596	-0.745785633	-0.375140398	1994	11	2	7:59:59.999169
1320.00000000	-180550.82888746	-71215.23290630	-33780.24938270	-1.323995367	-0.719184752	-0.362579495	1994	11	2	9:59:59.999142
1440.00000000	-189427.87533074	-76155.54943344	-36279.19882816	-1.260024473	-0.694896053	-0.351058133	1994	11	2	11:59:59.999155
1560.00000000	-197898.69401409	-80928.29015181	-38698.57972447	-1.204211888	-0.672544709	-0.340413731	1994	11	2	13:59:59.999169
1600.00000000	-200638.82986236	-82484.14969882	-39488.34331447	-1.186748462	-0.665472422	-0.337037582	1994	11	2	14:39:59.999146
23599 xxx										
0.00000000	9892.63794341	35.761444969	-1.08228838	3.556643237	6.456009375	0.783610890	2006	6	20	18:42: 6.640047
20.00000000	11931.95642997	7340.749373750	886.46365987	0.308329116	5.532328972	0.672887281	2006	6	20	19: 2: 6.640056
40.00000000	11321.71039205	13222.84749156	1602.40119049	-1.151973982	4.285810871	0.521919425	2006	6	20	19:22: 6.640025
60.00000000	9438.29395675	17688.05450261	2146.59293402	-1.907904054	3.179955046	0.387692479	2006	6	20	19:42: 6.640034
80.00000000	6872.08634639	20910.11016811	2539.79945034	-2.323995367	2.2017398462	0.269506121	2006	6	20	20: 2: 6.640043
100.00000000	3933.37509798	23024.07662542	2798.25966746	-2.542860616	1.327134966	0.162450076	2006	6	20	20:22: 6.640052
120.00000000	816.64091546	24118.98675475	2932.69459428	-2.626838010	0.504502763	0.062344306	2006	6	20	20:42: 6.640020
140.00000000	-2334.41705804	24246.86096326	2949.36448841	-2.602259646	-0.288058266	-0.034145135	2006	6	20	21: 2: 6.640029
160.00000000	-5394.31798039	23429.42716149	2850.86832586	-2.474434068	-1.074055982	-0.129868366	2006	6	20	21:22: 6.640038
180.00000000	-8233.35130237	21661.24480883	2636.51456118	-2.230845533	-1.875742344	-0.227528603	2006	6	20	21:42: 6.640047
200.00000000	-10693.96497348	18909.88168891	2302.33707548	-1.835912433	-2.716169865	-0.329931880	2006	6	20	22: 2: 6.640056
220.00000000	-12553.89669904	15114.63990716	1840.93573231	-1.212478879	-3.619036996	-0.439970633	2006	6	20	22:22: 6.640025
240.00000000	-13450.20591864	10190.57904289	1241.95958736	-0.189082511	-4.596701971	-0.559173899	2006	6	20	22:42: 6.640034
260.00000000	-12686.60437121	4079.31106161	498.27078614	1.664498211	-5.559889865	-0.676747779	2006	6	20	23: 2: 6.640043
280.00000000	-8672.55867753	-2827.56823315	-342.59644716	5.515079852	-5.551222962	-0.676360044	2006	6	20	23:22: 6.640052
300.00000000	1153.31498060	-6411.98692060	-779.87288941	9.689818102	1.388598425	0.167868798	2006	6	20	23:42: 6.640020
320.00000000	9542.79201056	-533.71253081	-65.73165428	3.926947087	6.459583539	0.785686755	2006	6	20	23:42: 6.640038
340.00000000	11868.80960100	6861.59590848	833.72780602	0.452957852	5.632811328	0.685262323	2006	6	21	0: 2: 6.640029
360.00000000	11376.23941678	12858.97121366	1563.40660172	-1.087665695	4.374693347	0.532207051	2006	6	21	0:22: 6.640037
380.00000000	9547.70300782	17421.48570758	2118.56907515	-1.876540262	3.253891728	0.395810243	2006	6	21	0:42: 6.640048
400.00000000	7008.51470263	20725.47471227	2520.56064289	-2.308703599	2.270724438	0.276138613	2006	6	21	1: 2: 6.640056
420.00000000	4083.18551180	22910.88306802	2786.35642660	-2.536610941	1.383768875	0.168165414	2006	6	21	1:22: 6.640025
440.00000000	970.13107533	24071.19896282	2927.30875440	-2.626673095	0.557274717	0.067549303	2006	6	21	1:42: 6.640034
460.00000000	-2183.75499348	24261.30188126	2950.09189560	-2.607082241	-0.236785937	-0.029112844	2006	6	21	2: 2: 6.640043
480.00000000	-5252.49066783	23505.58108388	2857.68628654	-2.484465059	-1.022158411	-0.124702643	2006	6	21	2:22: 6.640052
500.00000000	-8107.41437587	21801.13395060	2649.76852683	-2.247669530	-1.821071275	-0.221914939	2006	6	21	2:42: 6.640020
520.00000000	-10594.01813094	19118.22269010	2322.77197767	-1.863224062	-2.656353699	-0.323512642	2006	6	21	3: 2: 6.640029
540.00000000	-12496.70758499	15399.13096351	1869.75958053	-1.258272118	-3.551534022	-0.432332913	2006	6	21	3:22: 6.640038
560.00000000	-13467.50382653	10561.43040038	1280.84842178	-0.272050695	-4.520503543	-0.550014833	2006	6	21	3:42: 6.640047
580.00000000	-12848.00717497	4541.72432009	548.59976478	1.493938056	-5.489644146	-0.667479244	2006	6	21	4: 2: 6.640056
600.00000000	-9152.79920397	-2343.88902799	-787.93741332	5.127695273	-5.650584983	-0.686013644	2006	6	21	4:22: 6.640025
620.00000000	280.12478642	-6500.11368508	-290.36236302	9.779642904	0.581430120	0.074124421	2006	6	21	4:42: 6.640034
640.00000000	9166.21406115	-1093.48756223	-129.53833135	4.316926785	6.438465969	0.785095966	2006	6	21	5: 2: 6.640043
660.00000000	11794.74563870	6381.74484842	780.82775971	0.604642523	5.731705440	0.697571522	2006	6	21	5:22: 6.640052
680.00000000	11424.80363789	12493.80833338	1524.27683836	-1.021148661	4.463489406	0.542537702	2006	6	21	5:42: 6.640020
700.00000000	9652.78920084	17153.46470428	2090.43413681	-1.844382696	3.327595388	0.403924198	2006	6	21	6: 2: 6.640029
720.00000000	7141.24742526	20538.97115158	2501.18059966	-2.293079623	2.333598993	0.282727441	2006	6	21	6:22: 6.640038
24208 xxx										
0.00000000	7534.10987189	41266.39266843	-0.10801028	-3.027168008	0.558848996	0.207982755	2006	6	26	2:58:29.343360
120.00000000	-14289.19940414	39469.05530051	1428.62838591	-2.893205245	-1.045447840	0.179634249	2006	6	26	4:58:29.343334
240.00000000	-32222.92014955	26916.25425799	2468.59996594	-1.973007929	-2.359335071	0.102539376	2006	6	26	6:58:29.343347
360.00000000	-41413.95109398	7055.51656639	2838.90906671	-0.521665080	-3.029172207	-0.002066843	2006	6	26	8:58:29.343360
480.00000000	-39402.72251896	-14716.42475223	2441.32678358	1.066928187	-2.878714619	-0.105865729	2006	6	26	10:58:29.343334
600.00000000	-26751.08889828	-32515.13982431	1384.38865570	2.366228869	-1.951032799	-0.181018498	2006	6	26	10:58:29.343334

720.00000000	-6874.77975542	-41530.38329422	-46.60245459	3.0276115087	-0.494671177	-0.207337260	2006	6	26	12:58:29.343347
840.00000000	14859.52039042	-39302.58907247	-1465.02482524	2.869609883	1.100123969	-0.177514425	2006	6	26	14:58:29.343360
960.00000000	32553.14863770	-26398.88401807	-2485.45866002	1.930064459	2.401574539	-0.099250520	2006	6	26	16:58:29.343334
1080.00000000	41365.67576837	-6298.09965811	-2828.05254033	0.459741276	3.051680214	0.006431872	2006	6	26	18:58:29.343347
1200.00000000	38858.83295070	15523.39314924	-2396.86850752	-1.140211488	2.867567143	0.110637217	2006	6	26	20:58:29.343360
1320.00000000	25701.46068162	33089.42617648	-1308.68556638	-2.428713821	1.897381431	0.184605907	2006	6	26	22:58:29.343334
1440.00000000	5501.08137100	41590.27784405	138.32522930	-3.050691874	0.409203052	0.207958133	2006	6	27	0:58:29.343347
25954 xx										
0.00000000	8827.15660472	-41223.00971237	3.63482963	3.007087319	0.643701323	0.000941663				
-1440.00000000	8118.18519221	-41368.40537378	4.11046687	3.017696741	0.591994297	0.000933016	2004	2	7	16:20:1.494254
-1320.00000000	27766.34015328	-31724.97000557	9.93297846	2.314236153	2.024903193	0.000660861	2004	2	7	18:20:1.494268
-1200.00000000	39932.57237973	-13532.60040454	13.12958252	0.987382819	2.911942843	0.000213298	2004	2	7	20:20:1.494241
-1080.00000000	41341.01365441	8305.71681955	12.84988501	-0.605098224	3.014378268	-0.000291034	2004	2	7	22:20:1.494254
-960.00000000	31614.99210558	27907.29155353	9.16618797	-2.034243523	2.305014102	-0.000718418	2004	2	8	0:20:1.494268
-840.00000000	13375.75227587	39994.27017651	3.05416854	-2.915424366	0.975119874	-0.000955576	2004	2	8	2:20:1.494241
-720.00000000	-8464.89963309	41312.93549892	-3.86622919	-3.011600615	-0.617275050	-0.000939664	2004	2	8	4:20:1.494254
-600.00000000	-28026.23406158	31507.89995661	-9.76047869	-2.296840160	-2.043607595	-0.000674889	2004	2	8	6:20:1.494268
-480.00000000	-40040.01314363	13218.00579413	-13.06594832	-0.963328772	-2.919827983	-0.000231414	2004	2	8	8:20:1.494241
-360.00000000	-41268.43291976	-8632.06859693	-12.90661266	0.630042315	-3.009677376	0.000273163	2004	2	8	10:20:1.494254
-240.00000000	-31377.85317015	-28156.13970334	-9.32605530	2.054021717	-2.288554158	0.000704959	2004	2	8	12:20:1.494268
-120.00000000	-13031.41552688	-40092.33381029	-3.27636660	2.924657466	-0.950541167	0.000949381	2004	2	8	14:20:1.494241
0.00000000	8827.15660472	-41223.00971237	3.63482963	3.007087319	0.643701323	0.000941663	2004	2	8	16:20:1.494254
120.00000000	28306.85426674	-31243.80147394	9.57216891	2.279137743	2.064316875	0.000684127	2004	2	8	18:20:1.494268
240.00000000	40159.05128805	-12845.39151157	12.96086316	0.937265422	2.928448287	0.000245505	2004	2	8	20:20:1.494241
360.00000000	41192.55903455	9013.79606759	12.90495666	-0.656727442	3.003543458	-0.000257479	2004	2	8	22:20:1.494254
480.00000000	31131.69755798	28445.55681731	9.42419238	-2.073484842	2.269770851	-0.000691233	2004	2	9	0:20:1.494268
600.00000000	12687.81846530	40217.83324639	3.44726249	-2.931721827	0.924962230	-0.000940766	2004	2	9	2:20:1.494241
720.00000000	-9172.23500245	41161.63475527	-3.43575757	-3.000571486	-0.668847508	-0.000940101	2004	2	9	4:20:1.494254
840.00000000	-28562.51093192	31022.45987587	-9.39562161	-2.261449202	-2.082713897	-0.000689669	2004	2	9	6:20:1.494268
960.00000000	-40260.77504549	12529.11484344	-12.84915105	-0.913097031	-2.935933528	-0.000256181	2004	2	9	8:20:1.494241
1080.00000000	-41114.14376538	-9338.87194483	-12.87952404	0.681588815	-2.998432565	0.000245006	2004	2	9	10:20:1.494254
1200.00000000	-30890.01512240	-28690.40750792	-9.48037212	2.092989805	-2.252978152	0.000680459	2004	2	9	12:20:1.494268
1320.00000000	-12341.46194020	-40310.06316386	-3.55833201	2.940537098	-0.900219523	0.000934170	2004	2	9	14:20:1.494241
1440.00000000	9533.27750818	-41065.52390214	3.30756482	2.995596171	0.695200236	0.000938525	2004	2	9	16:20:1.494254
26900 xx										
0.00000000	-42014.83795787	3702.34357772	-26.67500257	-0.269775247	-3.061854393	0.000336726				
9300.00000000	40968.68133298	-9905.99156086	11.84946837	0.722756848	2.989645389	-0.000161261	2006	4	23	4:52:50.805439
9360.00000000	42135.66858481	1072.99195618	10.83481752	-0.078150602	3.074772455	-0.000380063	2006	4	23	5:52:50.805426
9400.00000000	41304.75156132	8398.27742944	9.74006214	-0.612515135	3.014117469	-0.000511575	2006	4	23	6:32:50.805444
26975 xx										
0.00000000	-14506.92313768	-21613.56043281	10.05018894	2.212943308	1.159970892	3.020600202				
120.00000000	7309.62197950	6076.00713664	6800.08705263	1.300543383	5.322579615	-4.788746312	2006	6	23	22:35:47.504573
240.00000000	-3882.62933791	11960.00543452	-25088.14383845	-2.146773699	-1.372461491	-2.579382089	2006	6	24	0:35:47.504546
360.00000000	-16785.45507465	-734.79159704	-34300.57085853	-1.386528125	-1.907762641	-0.220949641	2006	6	24	2:35:47.504559
480.00000000	-23524.16689356	-13629.45124622	-30246.27899200	-0.462846784	-1.586139830	1.269293624	2006	6	24	4:35:47.504573
600.00000000	-22890.23597092	-22209.35900155	-16769.91946116	0.704351342	-0.671112594	2.432433851	2006	6	24	6:35:47.504546
720.00000000	-11646.39698980	-19855.44222106	3574.00109607	2.626712727	1.815887329	2.960883901	2006	6	24	8:35:47.504559
840.00000000	7665.76124241	11159.78946577	345.93813117	-0.584818007	3.193514161	-5.750338922	2006	6	24	10:35:47.504573
960.00000000	-6369.35388112	10204.80073022	-27844.52150384	-2.050573276	-1.582940542	-2.076075232	2006	6	24	12:35:47.504546
1080.00000000	-18345.64763145	-2977.76684430	-34394.90760612	-1.243589864	-1.892050757	0.060372061	2006	6	24	14:35:47.504559
1200.00000000	-23979.74839255	-15436.44139571	-28616.50540218	-0.294973425	-1.482987916	1.478255628	2006	6	24	16:35:47.504573
1320.00000000	-21921.97167880	-22852.45147658	-13784.85308485	0.945455629	-0.428940995	2.596964378	2006	6	24	18:35:47.504546
1440.00000000	-8266.43821031	-17210.74590112	6967.95546070	3.082244069	2.665881872	2.712555075	2006	6	24	20:35:47.504559
1560.00000000	6286.85464535	13809.56328971	-6321.60663781	-1.615964016	1.383135377	-5.358719132	2006	6	24	22:35:47.504573
1680.00000000	-8730.87526788	8244.63344365	-30039.92372791	-1.935622871	-1.724162072	-1.631224738	2006	6	25	0:35:47.504546
1800.00000000	-19735.81883249	-5191.76593007	-34166.14974143	-1.097835530	-1.860148418	0.324401050	2006	6	25	2:35:47.504559
1920.00000000	-24232.73847703	-17112.08243255	-26742.88893252	-0.119786184	-1.364365317	1.680220468	2006	6	25	4:35:47.504573
2040.00000000	-20654.45640708	-23184.54386047	-10611.55144716	1.209238113	-0.144169639	2.748054938	2006	6	25	6:35:47.504546
2160.00000000	-4337.15988957	-13410.46817244	9870.45949215	3.532735095	3.772236461	2.088424247	2006	6	25	8:35:47.504559

2280.00000000	4074.62263523	14698.07548285	-12248.65327973	-2.053824693	0.203325817	-4.607867718	2006	6	25	10:35:47.504573
2400.00000000	-10950.23438984	6148.66879447	-31736.65532865	-1.809875605	-1.816179062	-1.233364913	2006	6	25	12:35:47.504546
2520.00000000	-20952.40702045	-7358.71507895	-33633.06643074	-0.948973031	-1.813594137	0.573893078	2006	6	25	14:35:47.504559
2640.00000000	-24273.48944134	-18637.15546906	-24633.27702390	0.064161440	-1.228537560	1.875728935	2006	6	25	16:35:47.504573
2760.00000000	-19057.55468077	-23148.29322082	-7269.38614178	1.500802809	0.195383037	2.879031237	2006	6	25	18:35:47.504546
2880.00000000	43.69305308	-8145.90299207	11634.57079913	3.780661682	5.105315423	0.714401345	2006	6	25	20:35:47.504559
28057 xx										
0.00000000	-2715.28237486	-6619.26436889	-0.01341443	-1.008587273	0.422782003	7.385272942				
120.00000000	-1816.87920942	-1835.78762132	6661.07926465	2.325140071	6.655669329	2.463394512	2006	6	26	20:52: 4.079709
240.00000000	1483.17364291	5395.21248786	4448.65907172	2.560540387	4.039025766	-5.736648561	2006	6	26	22:52: 4.079682
360.00000000	2801.25607157	5455.03931333	-3692.12865695	-0.595095864	-3.951923117	-6.298799125	2006	6	27	0:52: 4.079695
480.00000000	411.09332812	-1728.99769152	-6935.45548810	-2.935970964	-6.684085058	1.492800886	2006	6	27	2:52: 4.079709
600.00000000	-2506.52558454	-6628.98655094	-988.07784497	-1.390577189	-0.556164143	7.312736468	2006	6	27	4:52: 4.079682
720.00000000	-2090.79884266	-2723.22832193	6266.13356576	1.992640665	6.337529519	3.411803080	2006	6	27	6:52: 4.079695
840.00000000	1091.80560222	4809.88229503	5172.42897894	2.717483546	4.805518977	-5.030019896	2006	6	27	8:52: 4.079709
960.00000000	2811.14062300	5950.65707171	-2813.23705389	-0.159662742	-3.121215491	-6.775341949	2006	6	27	10:52: 4.079682
1080.00000000	805.72698304	-812.16627907	-7067.58483968	-2.798936020	-6.889265977	0.472770873	2006	6	27	12:52: 4.079695
1200.00000000	-2249.59837532	-6505.84890714	-1956.72365062	-1.731234729	-1.528750230	7.096660885	2006	6	27	14:52: 4.079709
1320.00000000	-2311.57375797	-3560.99112891	5748.16749600	1.626569751	5.890482233	4.293545048	2006	6	27	16:52: 4.079682
1440.00000000	688.16056594	4124.87618964	5794.55994449	2.810973665	5.479585563	-4.224866316	2006	6	27	18:52: 4.079695
1560.00000000	2759.94088230	6329.87271798	-1879.19518331	0.266930672	-2.222670878	-7.119390567	2006	6	27	20:52: 4.079709
1680.00000000	1171.50677137	125.82053748	-7061.96626202	-2.605687852	-6.958489749	-0.556333225	2006	6	27	22:52: 4.079682
1800.00000000	-1951.43708472	-6251.71945820	-2886.95472355	-2.024131483	-2.475214272	6.741537478	2006	6	28	0:52: 4.079695
1920.00000000	-2475.70722288	-4331.90569958	5117.31234924	1.235823539	5.322743371	5.091281211	2006	6	28	2:52: 4.079709
2040.00000000	281.46097847	3353.51057102	6302.87900650	2.840647273	6.047222485	-3.337085992	2006	6	28	4:52: 4.079682
2160.00000000	2650.33118860	6584.33434851	-908.29027134	0.675457235	-1.274044972	-7.323921567	2006	6	28	6:52: 4.079695
2280.00000000	1501.17226597	1066.31132756	-6918.71472952	-2.361891904	-6.889669974	-1.574718619	2006	6	28	8:52: 4.079709
2400.00000000	-1619.73468334	-5871.14051991	-3760.56587071	-2.264093975	-3.376316601	6.254622256	2006	6	28	10:52: 4.079682
2520.00000000	-2581.04202505	-5020.05572531	4385.92329047	0.829668458	4.645048038	5.789262667	2006	6	28	12:52: 4.079695
2640.00000000	-119.22080628	2510.90620488	6687.45615459	2.807575712	6.496549689	-2.384136661	2006	6	28	14:52: 4.079709
2760.00000000	2486.23806726	6708.18210028	80.43349581	1.057274905	-0.294294027	-7.384689123	2006	6	28	16:52: 4.079682
2880.00000000	1788.42334580	1990.50530957	-6640.59337725	-2.074169091	-6.683381288	-2.562777776	2006	6	28	18:52: 4.079695
28129 xx										
0.00000000	21707.46412351	-15318.61752390	0.13551152	1.304029214	1.816904974	3.161919976				
120.00000000	18616.75971861	3166.15177043	18833.41523210	-2.076122016	2.838452975	1.586210535	2006	6	24	15:41:49.461504
240.00000000	-3006.50596328	18522.20742011	18941.84078154	-3.375452789	1.032680773	-1.559324534	2006	6	24	17:41:49.461477
360.00000000	-21607.02086957	15432.59962630	206.62470309	-1.306049851	-1.817011568	-3.163725018	2006	6	24	19:41:49.461491
480.00000000	-18453.06134549	-3150.83256134	-18685.83030936	2.106017925	-2.860236337	-1.586151870	2006	6	24	21:41:49.461504
600.00000000	3425.11742384	-18514.73232706	-18588.67200557	3.394666340	-1.003072030	1.610061295	2006	6	24	23:41:49.461477
720.00000000	21858.23838148	-15101.51661554	387.34517048	1.247973967	1.856017403	3.161439948	2006	6	25	1:41:49.461491
840.00000000	18360.69935796	3506.55256762	19024.81678979	-2.122684184	2.830618605	1.537510677	2006	6	25	3:41:49.461504
960.00000000	-3412.84765409	18646.85269710	18748.00359987	-3.366815728	0.986039922	-1.607874972	2006	6	25	5:41:49.461477
1080.00000000	-21758.08331586	15215.44829478	-180.82181406	-1.250144680	-1.856490448	-3.163774870	2006	6	25	7:41:49.461491
1200.00000000	-18193.41290284	-3493.85876912	-18877.14757717	2.153326942	-2.852221264	-1.536617760	2006	6	25	9:41:49.461504
1320.00000000	3833.57386848	-18635.77026711	-18388.68722885	3.384748179	-0.955363841	1.658785020	2006	6	25	11:41:49.461477
1440.00000000	22002.20074562	-14879.72595593	774.32827099	1.191573619	1.894561165	3.159953047	2006	6	25	13:41:49.461491
28350 xx										
0.00000000	6333.08123128	-1580.82852326	90.69355720	0.714634423	3.224246550	7.083128132				
120.00000000	-3990.93845855	3052.98341907	4155.32700629	-5.909006188	-0.876307966	-5.039131404	2006	6	16	7:13:45.407419
240.00000000	-603.55232010	-2685.13474569	-5891.70274282	7.572519907	-1.975656726	0.121722605	2006	6	16	9:13:45.407392
360.00000000	4788.22345627	782.56169214	4335.14284621	-4.954509026	3.683346464	4.804645839	2006	6	16	11:13:45.407405
480.00000000	-6291.84601644	1547.82790772	-453.67116498	-0.308625588	-3.341538574	-7.082659115	2006	6	16	13:13:45.407419
600.00000000	4480.74573428	-3028.55200374	-3586.94343641	5.1020920857	1.199736275	5.626350481	2006	6	16	15:13:45.407392
720.00000000	-446.42460916	2932.28872588	5759.19389757	-7.561000245	1.550975493	-1.374970885	2006	6	16	17:13:45.407405
840.00000000	-3713.79581831	-1382.66125130	-5122.45131136	6.090931626	-3.512629733	-3.467571746	2006	6	16	19:13:45.407419
960.00000000	6058.32017522	-827.47406722	2104.04678651	-1.798403024	3.787067272	6.641439744	2006	6	16	21:13:45.407392
1080.00000000	-5631.73659006	2623.70953644	1766.49125084	-3.216401578	-2.309140959	-6.788609120	2006	6	16	23:13:45.407405
1200.00000000	2776.84991560	-3255.36941953	-4837.19667790	6.748135564	-0.193044825	4.005718698	2006	6	17	1:13:45.407419
1320.00000000	1148.04430837	2486.07343386	5826.34075913	-7.420162295	2.589456382	0.356350006	2006	6	17	3:13:45.407392

1440.00000000	-4527.90871828	-723.29199041	-4527.44608319	5.121674217	-3.909895427	-4.500218556	2006	6	17	5:13:45.407405
28623 xx										
0.00000000	-11665.70902324	24943.61433357	25.80543633	-1.596228621	-1.476127961	1.126059754				
120.00000000	-11645.35454950	979.37668356	5517.89500058	3.407743502	5.183094988	-0.492983277	2006	6	26	21:27:32.414976
240.00000000	5619.19252274	19651.44862280	-7261.38496765	-2.013634213	3.106842861	0.284235517	2006	6	26	23:27:32.414949
360.00000000	-9708.68629714	26306.14553149	-1204.29478856	-1.824164290	-0.931909595	1.113419052	2006	6	27	1:27:32.414963
480.00000000	-14394.03162892	6659.30765074	5593.38345858	1.556522911	-4.681657614	0.296912248	2006	6	27	3:27:32.414976
600.00000000	7712.09476270	15565.72627434	-7342.40465571	-1.646800364	4.070313571	-0.109483081	2006	6	27	5:27:32.414949
720.00000000	-7558.36739603	27035.11367962	-2385.12054184	-1.999583791	-0.393409283	1.078093515	2006	6	27	7:27:32.414963
840.00000000	-15495.61862220	11550.15897828	5053.83178121	0.469277336	-4.029761073	0.679054742	2006	6	27	9:27:32.414976
960.00000000	9167.02568222	10363.65204210	-6871.52576042	-0.881621027	5.223361510	-0.740696297	2006	6	27	11:27:32.414949
1080.00000000	-5275.80272094	27151.78486008	-3494.50687216	-2.129609388	0.150196480	1.021038089	2006	6	27	13:27:32.414963
1200.00000000	-15601.37656145	15641.29379850	4217.03266850	-0.249183123	-3.405238557	0.888214503	2006	6	27	15:27:32.414976
1320.00000000	9301.05872300	3883.15265574	-5477.86477017	0.871447821	6.493677331	-1.885545282	2006	6	27	17:27:32.414949
1440.00000000	-2914.31065828	26665.20392758	-4511.09814335	-2.216261909	0.710067769	0.940691824	2006	6	27	19:27:32.414963
28626 xx										
0.00000000	42080.71852213	-2646.86387436	0.81851294	0.193105177	3.068688251	0.000438449				
120.00000000	37740.00085593	18802.76872802	3.45512584	-1.371035206	2.752105932	0.000336883	2006	6	25	13:12:14.455025
240.00000000	23232.82515008	35187.33981802	4.98927428	-2.565776620	1.694193132	0.000163365	2006	6	25	15:12:14.454998
360.00000000	2467.44290178	42093.60909599	5.15062987	-3.069341800	0.179976276	-0.000031739	2006	6	25	17:12:14.455012
480.00000000	-18962.59052991	37661.66243819	4.04433258	-2.746151982	-1.382675777	-0.000197633	2006	6	25	19:12:14.455025
600.00000000	-35285.00095313	23085.44402778	2.08711880	-1.683277908	-2.572893625	-0.000296282	2006	6	25	21:12:14.454998
720.00000000	-42103.20138132	2291.06228893	-0.13274964	-0.166974816	-3.070104650	-0.000311007	2006	6	25	23:12:14.455012
840.00000000	-37580.31858370	-19120.40485693	-2.02755702	1.394367848	-2.740341612	-0.000248591	2006	6	26	1:12:14.455025
960.00000000	-22934.20761876	-35381.23870806	-3.16495932	2.580167539	-1.672360951	-0.000134907	2006	6	26	3:12:14.454998
1080.00000000	-2109.90332389	-42110.71508198	-3.36507889	3.070935369	-0.153808390	-0.000005855	2006	6	26	5:12:14.455012
1200.00000000	19282.77774728	-37495.59250598	-2.71861462	2.734400524	1.406220933	0.000103486	2006	6	26	7:12:14.455025
1320.00000000	35480.60990600	-22779.03375285	-1.52841859	1.661210676	2.587414593	0.000168300	2006	6	26	9:12:14.454998
1440.00000000	42119.96263499	-1925.77567263	-0.19827433	0.140521206	3.071541613	0.000179561	2006	6	26	11:12:14.455012
28872 xx										
0.00000000	-6131.82730456	2446.52815528	-253.64211033	-0.144920228	0.995100963	7.658645067				
5.00000000	-5799.24256134	2589.14811119	2011.54515100	2.325207364	-0.047125672	7.296234071	2005	11	29	0:33:58.939092
10.00000000	-4769.05061967	2420.46580562	4035.30855837	4.464585796	-1.060923209	6.070907874	2005	11	29	0:38:58.939114
15.00000000	-3175.45157340	1965.98738086	5582.12569607	6.049639376	-1.935777558	4.148607019	2005	11	29	0:43:58.939096
20.00000000	-1210.19024802	1281.54541294	6474.68172772	6.920746273	-2.580517337	1.748783868	2005	11	29	0:48:58.939118
25.00000000	896.73799533	447.12357305	6607.22400507	6.983396282	-2.925846168	-0.872655207	2005	11	29	0:53:58.939101
30.00000000	2896.99663534	-440.04738594	5954.92675486	6.211488246	-2.926949815	-3.433959806	2005	11	29	0:58:58.939123
35.00000000	4545.78970167	-1273.55952872	4221.27233118	4.656984233	-2.568711513	-5.638510954	2005	11	29	1: 3:58.939105
40.00000000	5627.43299371	-1947.94282469	2634.16714930	2.464141047	-1.873985161	-7.195743032	2005	11	29	1: 8:58.939127
45.00000000	5984.72318534	-2371.37691609	349.87996209	-0.121276950	-0.911981546	-7.859613894	2005	11	29	1:13:58.939109
50.00000000	5548.43325922	-2480.16469245	-1979.24314527	-2.763269534	0.199691915	-7.482796996	2005	11	29	1:18:58.939092
29141 xx										
0.00000000	423.99295524	-6658.12256149	136.13040356	1.006373613	0.217309983	7.662587892				
20.00000000	931.80883587	-1017.17852239	6529.19244527	-0.298847918	7.613891977	1.226399480	2006	6	19	6:45:41.242102
40.00000000	-83.44906141	6286.20208453	2223.49837161	-1.113515974	2.530970283	-7.219445568	2006	6	19	7: 5:41.242111
60.00000000	-958.57681221	3259.26005348	-5722.63732467	-0.101225813	-6.735338321	-3.804851872	2006	6	19	7:25:41.242079
80.00000000	-255.25619985	-5132.59762974	-4221.27233118	1.077709303	-4.905938824	5.892521264	2006	6	19	7:45:41.242088
100.00000000	867.44295097	-5038.40402933	4256.73810533	0.479447535	5.032326446	5.857126248	2006	6	19	8: 5:41.242097
120.00000000	559.16882013	3376.30587937	5699.22017391	-0.906749328	6.646149867	-3.852331832	2006	6	19	8:25:41.242106
140.00000000	-669.85184205	6196.00229484	-2281.95741770	-0.795804092	-2.752114827	-7.202478520	2006	6	19	8:45:41.242075
160.00000000	-784.20708019	-1278.53125553	-6449.19892596	0.636702380	-7.595425203	1.431090802	2006	6	19	9: 5:41.242084
180.00000000	406.15811659	-6607.03115799	148.33021477	1.009818575	0.231843765	7.692047844	2006	6	19	9:25:41.242093
200.00000000	916.34911813	-884.08649248	6491.09810362	-0.302163049	7.669887109	1.084336909	2006	6	19	9:45:41.242102
220.00000000	-104.02490970	6304.31821405	1960.08739882	-1.108873823	2.259522809	-7.351147710	2006	6	19	10: 5:41.242111
240.00000000	-944.61642849	2872.17248379	-5846.94103362	-0.051117686	-6.989747076	-3.413102600	2006	6	19	10:25:41.242079
260.00000000	-187.16569888	-5404.86163467	-3731.97057618	1.094696706	-4.412110995	6.326060952	2006	6	19	10:45:41.242088
280.00000000	884.59720467	-4465.74516163	4725.83632696	0.380656028	5.691554046	5.303910983	2006	6	19	11: 5:41.242097
300.00000000	446.40767236	4086.66839620	5093.05596650	-0.982424447	6.072965199	-4.791630682	2006	6	19	11:25:41.242106
320.00000000	-752.24467495	5588.35473301	-3275.04092573	-0.661161370	-4.016290740	-6.676898026	2006	6	19	11:45:41.242075

340.00000000	-643.72872525	-2585.02528560	-5923.00306608	0.8079221142	-7.171597814	3.041115058	2006	6	19	12:	5:41.242084
360.00000000	584.40295819	-6202.35605817	1781.00536019	0.869250450	2.226927514	7.471676765	2006	6	19	12:25:41.242093	
380.00000000	779.59211765	1100.73728301	6311.59529480	-0.599552305	7.721032522	-1.275153027	2006	6	19	12:45:41.242102	
400.00000000	-403.03155588	6399.18000837	-364.12735875	-1.008861924	-0.516636615	-7.799812287	2006	6	19	13: 5:41.242111	
420.00000000	-852.93910071	192.65232023	-6322.47054784	0.396006194	-7.882964919	-0.289331517	2006	6	19	13:25:41.242079	
29238 xx											
0.00000000	-5566.59512819	-3789.75991159	67.60382245	2.873759367	-3.825340523	6.023253926					
120.00000000	4474.27915495	-1447.72286142	4619.83927235	4.712595822	5.668306153	-2.701606741	2006	6	26	8:53:44.456634	
240.00000000	1922.17712474	5113.01138342	-4087.08470203	-6.490769651	-0.522350158	-3.896001154	2006	6	26	10:53:44.456607	
360.00000000	-6157.93546882	-2094.70798790	-1941.63730960	0.149900661	-5.175192523	5.604262034	2006	6	26	12:53:44.456620	
480.00000000	2482.64052411	-3268.45944555	5146.38006190	6.501814698	4.402848754	-0.350943511	2006	6	26	14:53:44.456634	
600.00000000	4036.26455287	4827.43347201	-2507.99063955	-5.184409515	1.772280695	-5.331390168	2006	6	26	16:53:44.456607	
720.00000000	-5776.81371622	-118.64155319	-3641.22052418	-2.539917207	-5.622701582	4.403125405	2006	6	26	18:53:44.456620	
840.00000000	67.98699487	-4456.49213473	4863.71794283	7.183809420	2.418917791	2.015642495	2006	6	26	20:53:44.456634	
960.00000000	5520.62207038	3782.38203554	-596.73193161	-3.027966069	3.754152525	-6.013506363	2006	6	26	22:53:44.456607	
1080.00000000	-4528.05104455	1808.46273329	-4816.99727762	-4.808419763	-5.185789345	2.642104494	2006	6	27	0:53:44.456620	
1200.00000000	-2356.61468078	-4852.51202272	3856.53816184	6.688446735	0.118520958	4.021854210	2006	6	27	2:53:44.456634	
1320.00000000	6149.65800134	2173.59423261	1369.29488732	-0.345832777	5.109857861	-5.842951828	2006	6	27	4:53:44.456607	
1440.00000000	-2629.55011449	3400.98040158	-5344.38217129	-6.368548448	-3.998963509	0.577253064	2006	6	27	6:53:44.456620	
88888 xx											
0.00000000	2328.96975262	-5995.22051338	1719.97297192	2.912073281	-0.983417956	-7.090816210					
120.00000000	1020.69234558	2286.56260634	-6191.55565927	-3.746543902	6.467532721	1.827985678	1980	10	2	1:41:24.113771	
240.00000000	-3226.54349155	3503.70977525	4532.80979343	1.000992116	-5.788042888	5.162585826	1980	10	2	3:41:24.113744	
360.00000000	2456.10706533	-6071.93855503	1222.89768554	2.679390040	-0.448290811	-7.228792155	1980	10	2	5:41:24.113757	
480.00000000	787.16457349	2719.91800946	-6043.86662024	-3.759883839	6.277439314	2.397897864	1980	10	2	7:41:24.113771	
600.00000000	-3110.97648029	3121.73026235	4878.15217035	1.244916056	-6.124880425	4.700576353	1980	10	2	9:41:24.113744	
720.00000000	2567.56229695	-6112.50383922	713.96374435	2.440245751	0.098109002	-7.319959258	1980	10	2	11:41:24.113757	
840.00000000	556.05661780	3144.52288201	-5855.34636178	-3.754660143	6.044752775	2.957941672	1980	10	2	13:41:24.113771	
960.00000000	-2982.47940539	2712.61663711	5192.32330472	1.475566773	-6.427737014	4.202420227	1980	10	2	15:41:24.113744	
1080.00000000	2663.08964352	-6115.48290885	196.40072866	2.196121564	0.652415093	-7.362824152	1980	10	2	17:41:24.113757	
1200.00000000	328.54999674	3557.09490552	-5626.21427211	-3.731193288	5.769341172	3.504058731	1980	10	2	19:41:24.113771	
1320.00000000	-2842.06876757	2278.42343492	5472.33437150	1.691852635	-6.693216335	3.671022712	1980	10	2	21:41:24.113744	
1440.00000000	2742.55398832	-6079.67009123	-326.39012649	1.948497651	1.211072678	-7.356193131	1980	10	2	23:41:24.113757	
33333 xx											
0.00000000	-12908.67135870	8084.56464378	22887.74960008	-0.076981979	0.252652062	1.837356358					
5.00000000	836.36198558	3131.21861830	27739.12500595	0.806969092	-0.303613357	1.495581060	2005	11	29	0:33:58.939092	
10.00000000	12529.16240012	-7305.76672566	24606.25882463	1.077046921	-0.832176467	0.734844393	2005	11	29	0:38:58.939114	
15.00000000	17680.27781737	-19040.50274272	13889.53302171	0.838850492	-1.010897050	0.019845764	2005	11	29	0:43:58.939096	
20.00000000	23876.96955477	-37275.65263893	-8113.95104473	0.589108130	-0.767768418	-0.260379679	2005	11	29	0:48:58.939118	
33334 xx											
0.00000000	23876.96955477	-37275.65263893	-8113.95104473	0.589108130	-0.767768418	-0.260379679					
33335 xx											
0.00000000	42081.34386081	-2649.18487875	0.81820315	0.193184518	3.068627007	0.000438443					
20.00000000	42151.86113568	1038.56497521	1.31183638	-0.075730915	3.073768897	0.000428300	2006	6	25	11:32:14.455021	
40.00000000	41899.82539501	4718.36752490	1.78786028	-0.344066764	3.055389800	0.000415234	2006	6	25	11:52:14.455030	
60.00000000	41327.16536793	8362.06432379	2.24306194	-0.609769675	3.013630372	0.000399389	2006	6	25	12:12:14.454998	
80.00000000	40438.26325401	11941.77323201	2.67443598	-0.870806448	2.948810178	0.000380927	2006	6	25	12:32:14.455007	
100.00000000	39239.92118669	15430.10177531	3.07920420	-1.125179589	2.861425248	0.000360030	2006	6	25	12:52:14.455016	
120.00000000	37741.30917901	18800.35675644	3.45483317	-1.370942600	2.752144282	0.000336890	2006	6	25	13:12:14.455025	
140.00000000	35953.89494997	22026.74851504	3.79904972	-1.606214870	2.621803528	0.000311718	2006	6	25	13:32:14.454994	
160.00000000	33891.35616861	25084.58827300	4.10985412	-1.829196068	2.471400388	0.000284732	2006	6	25	13:52:14.455003	
180.00000000	31569.47578743	27950.47705519	4.38553102	-2.038179917	2.302085784	0.000256165	2006	6	25	14:12:14.455012	
200.00000000	29006.02126614	30602.48473998	4.62465800	-2.231567255	2.115155347	0.000226253	2006	6	25	14:32:14.455021	
220.00000000	26220.60860999	33020.31786944	4.82611168	-2.407878265	1.912039506	0.000195241	2006	6	25	14:52:14.455030	
240.00000000	23234.55226321	35185.47493519	4.98907152	-2.565763805	1.694292541	0.000163378	2006	6	25	15:12:14.454998	
260.00000000	20070.70200615	37081.38795177	5.11302111	-2.704015726	1.463580689	0.000130915	2006	6	25	15:32:14.455007	
280.00000000	16753.26810433	38693.54923410	5.19774715	-2.821576121	1.221669394	0.000098102	2006	6	25	15:52:14.455016	
300.00000000	13307.63604740	40009.62240917	5.24333607	-2.917545416	0.970409795	0.000065188	2006	6	25	16:12:14.455025	
320.00000000	9760.17229554	41019.53681249	5.25016837	-2.991189257	0.711724566	0.000032419	2006	6	25	16:32:14.454994	

340.00000000	6138.02252001	41715.56454704	5.21891072	-3.041944126	0.447593198	0.000000034	2006	6	25	16:52:14.455003
360.00000000	2468.90388143	42092.37961516	5.15050615	-3.069421652	0.180036856	-0.000031733	2006	6	25	17:12:14.455012
380.00000000	-1219.10706450	42147.09867100	5.04616179	-3.073411586	-0.088897090	-0.000062658	2006	6	25	17:32:14.455021
400.00000000	-4897.78921104	41879.30308168	4.90733536	-3.053883409	-0.357150730	-0.000092529	2006	6	25	17:52:14.455030
420.00000000	-8538.99285015	41291.04212849	4.73571938	-3.010986561	-0.622671362	-0.000121143	2006	6	25	18:12:14.454998
440.00000000	-12114.85507563	40386.81732367	4.53322412	-2.945049303	-0.883427197	-0.000148313	2006	6	25	18:32:14.455007
460.00000000	-15598.01299133	39173.54796277	4.30195895	-2.856576200	-1.137422908	-0.000173864	2006	6	25	18:52:14.455016
480.00000000	-18961.81309308	37660.51817630	4.04421255	-2.746244262	-1.382714901	-0.000197639	2006	6	25	19:12:14.455025
500.00000000	-22180.51522214	35859.30588575	3.76243190	-2.614897767	-1.617426179	-0.000219495	2006	6	25	19:32:14.454994
520.00000000	-25229.48952966	33783.69420777	3.45920052	-2.463541792	-1.839760715	-0.000239309	2006	6	25	19:52:14.455003
540.00000000	-28085.40494491	31449.56598423	3.13721591	-2.293334531	-2.048017187	-0.000256974	2006	6	25	20:12:14.455012
560.00000000	-30726.40770527	28874.78224541	2.79926643	-2.105578426	-2.240601999	-0.000272403	2006	6	25	20:32:14.455021
580.00000000	-33132.28858188	26079.04553622	2.44820796	-1.901710205	-2.416041476	-0.000285526	2006	6	25	20:52:14.455030
600.00000000	-35284.63752139	23083.74915120	2.08694032	-1.683289887	-2.572993142	-0.000296293	2006	6	25	21:12:14.454998
620.00000000	-37166.98452041	19911.81343196	1.71838379	-1.451988843	-2.710255987	-0.000304674	2006	6	25	21:32:14.455007
640.00000000	-38764.92565492	16587.51037972	1.34545586	-1.209577008	-2.826779663	-0.000310657	2006	6	25	21:52:14.455016
660.00000000	-40066.23330012	13136.27792487	0.97104837	-0.957909340	-2.921672518	-0.000314248	2006	6	25	22:12:14.455025
680.00000000	-41060.94969727	9584.52527475	0.59800531	-0.698911620	-2.994208421	-0.000315473	2006	6	25	22:32:14.454994
700.00000000	-41741.46315175	5959.43082914	0.22910131	-0.434565724	-3.043832317	-0.000314374	2006	6	25	22:52:14.455003
720.00000000	-42102.56627900	2288.73420969	-0.13297887	-0.166894449	-3.070164473	-0.000311012	2006	6	25	23:12:14.455012
740.00000000	-42141.49585277	-1399.47600560	-0.48565983	0.102053956	-3.073003389	-0.000305463	2006	6	25	23:32:14.455021
760.00000000	-41857.95395065	-5076.97721736	-0.82649380	0.370221472	-3.052327336	-0.000297818	2006	6	25	23:52:14.455030
780.00000000	-41254.11023517	-8715.62876702	-1.15317748	0.635556054	-3.008294522	-0.000288183	2006	6	26	0:12:14.454998
800.00000000	-40334.58535264	-12287.58727144	-1.46356754	0.896027331	-2.941241884	-0.000276676	2006	6	26	0:32:14.455007
820.00000000	-39106.41557705	-15765.51968317	-1.75569446	1.149642148	-2.851682510	-0.000263431	2006	6	26	0:52:14.455016
840.00000000	-37578.99896933	-19122.81244597	-2.02777480	1.394459813	-2.740301711	-0.000248586	2006	6	26	1:12:14.455025
860.00000000	-35764.02346385	-22333.77514503	-2.27822161	1.628606950	-2.607951779	-0.000232295	2006	6	26	1:32:14.454994
880.00000000	-33675.37743265	-25373.83709355	-2.50565327	1.850291834	-2.455645465	-0.000214716	2006	6	26	1:52:14.455003
900.00000000	-31329.04341132	-28219.73535130	-2.70890026	2.057818102	-2.284548228	-0.000196015	2006	6	26	2:12:14.455012
920.00000000	-28742.97580008	-30849.69273646	-2.88701028	2.249597731	-2.095969320	-0.000176361	2006	6	26	2:32:14.455021
940.00000000	-25936.96347556	-33243.58446856	-3.03925139	2.424163195	-1.891351766	-0.000155931	2006	6	26	2:52:14.455030
960.00000000	-22932.47836472	-35383.09216713	-3.16511333	2.580178691	-1.672261322	-0.000134899	2006	6	26	3:12:14.454998
980.00000000	-19752.51113952	-37251.84402776	-3.26430697	2.716450362	-1.440374493	-0.000113442	2006	6	26	3:32:14.455007
1000.00000000	-16421.39528965	-38835.54010283	-3.33676204	2.831935435	-1.197465704	-0.000091737	2006	6	26	3:52:14.455016
1020.00000000	-12964.62091949	-40122.06172807	-3.38262296	2.925750195	-0.945393726	-0.000069958	2006	6	26	4:12:14.455025
1040.00000000	-9408.63969423	-41101.56425770	-3.40224311	2.997176756	-0.686087446	-0.000048275	2006	6	26	4:32:14.454994
1060.00000000	-5780.66242756	-41766.55239827	-3.39617741	3.045668546	-0.421531112	-0.000026852	2006	6	26	4:52:14.455003
1080.00000000	-2108.45086007	-42111.93756495	-3.36517338	3.070854497	-0.153749147	-0.000005850	2006	6	26	5:12:14.455012
1100.00000000	1579.89477842	-42135.07682093	-3.31016077	3.072541880	0.115209344	0.000014580	2006	6	26	5:32:14.455021
1120.00000000	5256.15079690	-41835.79310235	-3.23223988	3.050717780	0.383286250	0.000034295	2006	6	26	5:52:14.455030
1140.00000000	8892.18601615	-41216.37657357	-3.13266867	3.005549198	0.648430207	0.000053160	2006	6	26	6:12:14.454998
1160.00000000	12460.17703381	-40281.56710259	-3.01284877	2.937381771	0.908612294	0.000071053	2006	6	26	6:32:14.455007
1180.00000000	15932.82113445	-39038.51799074	-2.87431064	2.846737129	1.161841559	0.000087861	2006	6	26	6:52:14.455016
1200.00000000	19283.54521514	-37496.74123395	-2.71869780	2.734308898	1.406180256	0.000103483	2006	6	26	7:12:14.455025
1220.00000000	22486.70912785	-35668.03473474	-2.54775052	2.600957401	1.639758669	0.000117831	2006	6	26	7:32:14.454994
1240.00000000	25517.80188259	-33566.39202175	-2.36328894	2.447703066	1.860789425	0.000130830	2006	6	26	7:52:14.455003
1260.00000000	28353.62920984	-31207.89516780	-2.16719590	2.275718622	2.067581166	0.000142418	2006	6	26	8:12:14.455012
1280.00000000	30972.49104691	-28610.59172582	-1.96139952	2.086320125	2.258551497	0.000152546	2006	6	26	8:32:14.455021
1300.00000000	33354.34759018	-25794.35662449	-1.74785572	1.880956885	2.432239090	0.000161178	2006	6	26	8:52:14.455030
1320.00000000	35480.97264231	-22780.74008043	-1.52853093	1.661200376	2.587314870	0.000168293	2006	6	26	9:12:14.454998
1340.00000000	37336.09308113	-19592.80269080	-1.30538495	1.428732211	2.722592184	0.000173883	2006	6	26	9:32:14.455007
1360.00000000	38905.51338297	-16254.93896825	-1.08035428	1.185331274	2.837035880	0.000177953	2006	6	26	9:52:14.455016
1380.00000000	40177.22424735	-12792.69066866	-0.85533591	0.932860106	2.929770230	0.000180519	2006	6	26	10:12:14.455025
1400.00000000	41141.49449212	-9232.55134025	-0.63217187	0.673250654	3.000085631	0.000181613	2006	6	26	10:32:14.454994
1420.00000000	41790.94551564	-5601.76358958	-0.41263443	0.408489486	3.047444033	0.000181274	2006	6	26	10:52:14.455003
1440.00000000	42120.60775638	-1928.11061608	-0.19841236	0.140602589	3.071483058	0.000179558	2006	6	26	11:12:14.455012
20413 xx										
0.00000000	25123.29290741	-13225.49966286	3249.40351869	0.488683419	4.797897593	-0.961119693				
1844000.00000000	-35697.35025451	-70749.92495964	14190.12461545	1.649636113	1.769993942	-0.576290053	1	2009	7	2 8:20: 0.000264

1844005.00000000	-35200.64824316	-70216.17362227	14016.77915662	1.657878275	1.786366861	-0.579577470	1	2009	7	2	8:25:	0.000286
1844010.00000000	-34701.45381520	-69677.45988703	13842.43709323	1.666228231	1.803062654	-0.582913655	1	2009	7	2	8:30:	0.000268
1844015.00000000	-34199.73419511	-69133.68506099	13667.08357914	1.674688808	1.820093010	-0.586300058	1	2009	7	2	8:35:	0.000250
1844020.00000000	-33695.45574304	-68584.74685089	13490.70332382	1.683262939	1.837470228	-0.589738194	1	2009	7	2	8:40:	0.000273
1844025.00000000	-33188.58392291	-68030.53917382	13313.28057302	1.691953664	1.855207259	-0.593229642	1	2009	7	2	8:45:	0.000255
1844030.00000000	-32679.08326923	-67470.95195529	13134.79908827	1.700764139	1.873317750	-0.596776055	1	2009	7	2	8:50:	0.000277
1844035.00000000	-32166.91735222	-66905.87091261	12955.24212519	1.709697636	1.891816094	-0.600379156	1	2009	7	2	8:55:	0.000259
1844040.00000000	-31652.04874147	-66335.17732309	12774.59241050	1.718757551	1.910717482	-0.604040751	1	2009	7	2	9: 0:	0.000282
1844045.00000000	-31134.43896798	-65758.74777552	12592.83211778	1.727947411	1.930037964	-0.607762726	1	2009	7	2	9: 5:	0.000264
1844050.00000000	-30614.04848454	-65176.45390327	12409.94284157	1.737270876	1.949794512	-0.611547059	1	2009	7	2	9:10:	0.000286
1844055.00000000	-30090.83662441	-64588.16209752	12225.90557016	1.746731748	1.970005085	-0.615395818	1	2009	7	2	9:15:	0.000268
1844060.00000000	-29564.76155792	-63993.73319837	12040.70065637	1.756333977	1.990688712	-0.619311176	1	2009	7	2	9:20:	0.000250
1844065.00000000	-29035.78024784	-63393.02216277	11854.30778690	1.766081663	2.011865571	-0.623295408	1	2009	7	2	9:25:	0.000273
1844070.00000000	-28503.84840188	-62785.87770518	11666.70594931	1.775979069	2.033557081	-0.627350903	1	2009	7	2	9:30:	0.000255
1844075.00000000	-27968.92042406	-62172.14191043	11477.87339723	1.786030623	2.055786004	-0.631480172	1	2009	7	2	9:35:	0.000277
1844080.00000000	-27430.94936367	-61551.64981438	11287.78761309	1.796240927	2.078576552	-0.635685852	1	2009	7	2	9:40:	0.000259
1844085.00000000	-26889.88686232	-60924.22895005	11096.42526856	1.806614763	2.101954513	-0.639970719	1	2009	7	2	9:45:	0.000282
1844090.00000000	-26345.68309880	-60289.69885481	10903.76218217	1.817157098	2.125947384	-0.644337692	1	2009	7	2	9:50:	0.000264
1844095.00000000	-25798.28673217	-59647.87053555	10709.77327429	1.827873095	2.150584520	-0.648789848	1	2009	7	2	9:55:	0.000286
1844100.00000000	-25247.64484245	-58998.56588611	10514.43251873	1.838876816	2.175897299	-0.653330430	1	2009	7	2	10: 0:	0.000268
1844105.00000000	-24693.70286998	-58341.51705293	10317.71289135	1.849847729	2.201919308	-0.657962859	1	2009	7	2	10: 5:	0.000250
1844110.00000000	-24136.40455244	-57676.56574206	10119.58631477	1.861117715	2.228686544	-0.662690746	1	2009	7	2	10:10:	0.000273
1844115.00000000	-23575.69186056	-57003.46246135	9920.02359927	1.872584071	2.253276746	-0.667517908	1	2009	7	2	10:15:	0.000255
1844120.00000000	-23011.50493242	-56321.96569019	9718.99437947	1.884253014	2.284614147	-0.672448379	1	2009	7	2	10:20:	0.000277
1844125.00000000	-22443.78200684	-55631.82096815	9516.46704636	1.896130986	2.313860763	-0.677486431	1	2009	7	2	10:25:	0.000259
1844130.00000000	-21872.45935608	-54932.75989218	9312.40867434	1.908224653	2.344025713	-0.682636585	1	2009	7	2	10:30:	0.000282
1844135.00000000	-21297.47121883	-54224.49901162	9106.78494287	1.920540902	2.375161082	-0.687903637	1	2009	7	2	10:35:	0.000264
1844140.00000000	-20718.74973403	-53506.73860734	8899.56005222	1.933086841	2.407323230	-0.693292673	1	2009	7	2	10:40:	0.000286
1844145.00000000	-20136.22487674	-52779.16134023	8690.69663286	1.945869783	2.440573257	-0.698809093	1	2009	7	2	10:45:	0.000268
1844150.00000000	-19549.82439734	-52041.43075119	8480.15564799	1.958897241	2.474977526	-0.704458636	1	2009	7	2	10:50:	0.000250
1844155.00000000	-18959.47376563	-51293.18959215	8267.89628842	1.972176899	2.510608267	-0.710247405	1	2009	7	2	10:55:	0.000273
1844160.00000000	-18365.09612269	-50534.05796487	8053.87585961	1.985716590	2.547544259	-0.716181895	1	2009	7	2	11: 0:	0.000255
1844165.00000000	-17766.61224263	-49763.63123890	7838.04965980	1.999524252	2.585871620	-0.722269025	1	2009	7	2	11: 5:	0.000277
1844170.00000000	-17163.94050833	-48981.47771614	7620.37084880	2.013607877	2.625684710	-0.728516169	1	2009	7	2	11:10:	0.000259
1844175.00000000	-16556.99690580	-48187.13600348	7400.79030672	2.027975437	2.667087175	-0.734931191	1	2009	7	2	11:15:	0.000282
1844180.00000000	-15945.69504290	-47380.11204687	7179.25648175	2.042634794	2.710193161	-0.741522483	1	2009	7	2	11:20:	0.000264
1844185.00000000	-15329.94620103	-46559.87577354	6955.71522690	2.057593576	2.755128724	-0.748299005	1	2009	7	2	11:25:	0.000286
1844190.00000000	-14709.65942851	-45725.85727497	6730.10962444	2.072859013	2.802033480	-0.755270324	1	2009	7	2	11:30:	0.000268
1844195.00000000	-14084.74168946	-44877.44245330	6502.37979807	2.088437732	2.851062542	-0.762446659	1	2009	7	2	11:35:	0.000250
1844200.00000000	-13455.09808433	-44013.96803490	6272.46271243	2.104335484	2.902388807	-0.769838921	1	2009	7	2	11:40:	0.000273
1844205.00000000	-12820.63216428	-43134.71583613	6040.29196035	2.120556786	2.956205671	-0.777458756	1	2009	7	2	11:45:	0.000255
1844210.00000000	-12181.24636732	-42238.90613844	5805.79753835	2.137104464	3.012730262	-0.785318582	1	2009	7	2	11:50:	0.000277
1844215.00000000	-11536.84261368	-41325.68999865	5568.90561221	2.153979041	3.072207323	-0.793431617	1	2009	7	2	11:55:	0.000259
1844220.00000000	-10887.32310987	-40394.14027737	5329.53827536	2.171177951	3.134913901	-0.801811902	1	2009	7	2	12: 0:	0.000282
1844225.00000000	-10232.59142737	-39443.24111540	5087.61330523	2.188694483	3.201165036	-0.810474295	1	2009	7	2	12: 5:	0.000264
1844230.00000000	-9572.55394393	-38471.87551671	4843.04392506	2.206516401	3.271320733	-0.819434438	1	2009	7	2	12:10:	0.000286
1844235.00000000	-8907.12176784	-37478.81060673	4595.73858344	2.224624089	3.345794555	-0.828708674	1	2009	7	2	12:15:	0.000268
1844240.00000000	-8236.21330715	-36462.68000983	4345.60076943	2.242988067	3.425064297	-0.838313893	1	2009	7	2	12:20:	0.000250
1844245.00000000	-7559.75771067	-35421.96263240	4092.52889178	2.261565621	3.509685388	-0.848267260	1	2009	7	2	12:25:	0.000273
1844250.00000000	-6877.69949423	-34354.95691398	3836.41626403	2.280296205	3.600307848	-0.858585776	1	2009	7	2	12:30:	0.000255
1844255.00000000	-6190.00479593	-33259.74931042	3577.15125966	2.299095084	3.697697981	-0.869285578	1	2009	7	2	12:35:	0.000277
1844260.00000000	-5496.66989517	-32134.17535485	3314.61773512	2.317844446	3.802766452	-0.880380840	1	2009	7	2	12:40:	0.000259
1844265.00000000	-4797.73291806	-30975.77105656	3048.69587160	2.336380825	3.916605048	-0.891882055	1	2009	7	2	12:45:	0.000282
1844270.00000000	-4093.29008842	-29781.71155368	2779.26366928	2.354477016	4.040535491	-0.903793358	1	2009	7	2	12:50:	0.000264
1844275.00000000	-3383.51857112	-28548.73271713	2506.19946418	2.371815647	4.176175206	-0.916108304	1	2009	7	2	12:55:	0.000286
1844280.00000000	-2668.70904438	-27273.02958541	2229.38606006	2.387949818	4.325527393	-0.928803170	1	2009	7	2	13: 0:	0.000268
1844285.00000000	-1949.31292724	-25950.12276772	1948.71744545	2.402243201	4.491106668	-0.941826145	1	2009	7	2	13: 5:	0.000250
1844290.00000000	-1226.01219539	-24574.67969914	1664.10971973	2.413776635	4.676117853	-0.955079559	1	2009	7	2	13:10:	0.000273
1844295.00000000	-499.82494656	-23140.27088532	1375.51902292	2.421198325	4.884716234	-0.968389967	1	2009	7	2	13:15:	0.000255

1844300.00000000	227.73070622	-21639.03026438	1082.97143381	2.422475651	5.122396027	-0.981456298	1	2009	7	2	13:20:	0.000277
1844305.00000000	954.37414156	-20061.17032355	786.61399449	2.414468102	5.396586724	-0.993756776	1	2009	7	2	13:25:	0.000259
1844310.00000000	1676.62598578	-18394.27054334	486.80451896	2.392158864	5.717597475	-1.004374559	1	2009	7	2	13:30:	0.000282
1844315.00000000	2389.05019358	-16622.20037093	184.27608369	2.347196726	6.100163738	-1.011653737	1	2009	7	2	13:35:	0.000264
1844320.00000000	3082.86422007	-14723.43238400	-119.54602920	2.264946104	6.566068142	-1.012476101	1	2009	7	2	13:40:	0.000286
1844325.00000000	3743.21501841	-12668.30537300	-421.89289454	2.118033246	7.148704873	-1.000616134	1	2009	7	2	13:45:	0.000268
1844330.00000000	4343.37719213	-10414.45480896	-717.19751285	1.850804312	7.900986048	-0.962613657	1	2009	7	2	13:50:	0.000250
1844335.00000000	4831.03777566	-7899.26116450	-993.48392108	1.337297849	8.906916366	-0.866084974	1	2009	7	2	13:55:	0.000273
1844340.00000000	5091.55546380	-5030.01134361	-1222.14210549	0.252792005	10.276493768	-0.621814132	1	2009	7	2	14: 0:	0.000255

Appendix F – Computer Code Listing

Producing computer code in multiple languages is advantageous for testing as many smaller issues were corrected in this process. Although some features do not exist in each language, an attempt was made to separate the mathematical theory, the Input/Output, the debugging, and the extra routines for the main program. The debugging portion is not listed here to reduce the size of the paper, but the full files are available on the website. In addition, the extra routines (sgp4ext) are not included in this listing as they are primarily intended for use with a main program, and they vary widely by language. At a future time, it may be advisable to standardize debugging and warning output routines to handle these cases for integrated programs.

The dependence of each routine is shown below, with parentheses for the name of the file where the routine is found. This was discussed graphically with Fig. 4 in the paper, and is shown in Fig 12.

SGP4EXT- Misc routines for the main program, math, time, etc. (varies by language for intrinsic math routines)

- MAG
- CROSS
- DOT
- ANGLE
- NEWTONNU
- RV2COE
- JDAY
- DAYS2MDHMS
- INVJDAY

SGP4UNIT- SGP4 mathematical routines including GST and getting the constants.

DPPER, DSCOM, DSPACE, GSTIME, and GETGRAVCONST have no coupling.

- DSINIT
 - GETGRAVCONST,
- INITL
 - GETGRAVCONST
 - GSTIME (sgp4ext)
- SGP4INIT
 - GETGRAVCONST
 - INITL
 - DSCOM
 - DPPER
 - DSINIT
 - SGP4
- SGP4
 - GETGRAVCONST
 - DSPACE
 - DPPER

SGP4IO- TLE data parser

- TWOLINE2RV
 - SGP4INIT (sgp4unit)
 - DAYS2MDHMS (sgp4ext)
 - JDAY (sgp4ext)

TESTCPP- Main driver for test program (last three letters indicate the language)

- MAIN
 - TWOLINE2RV (sgp4io)
 - SGP4 (sgp4unit)
 - INVJDAY (sgp4ext)
 - RV2COE (sgp4ext)

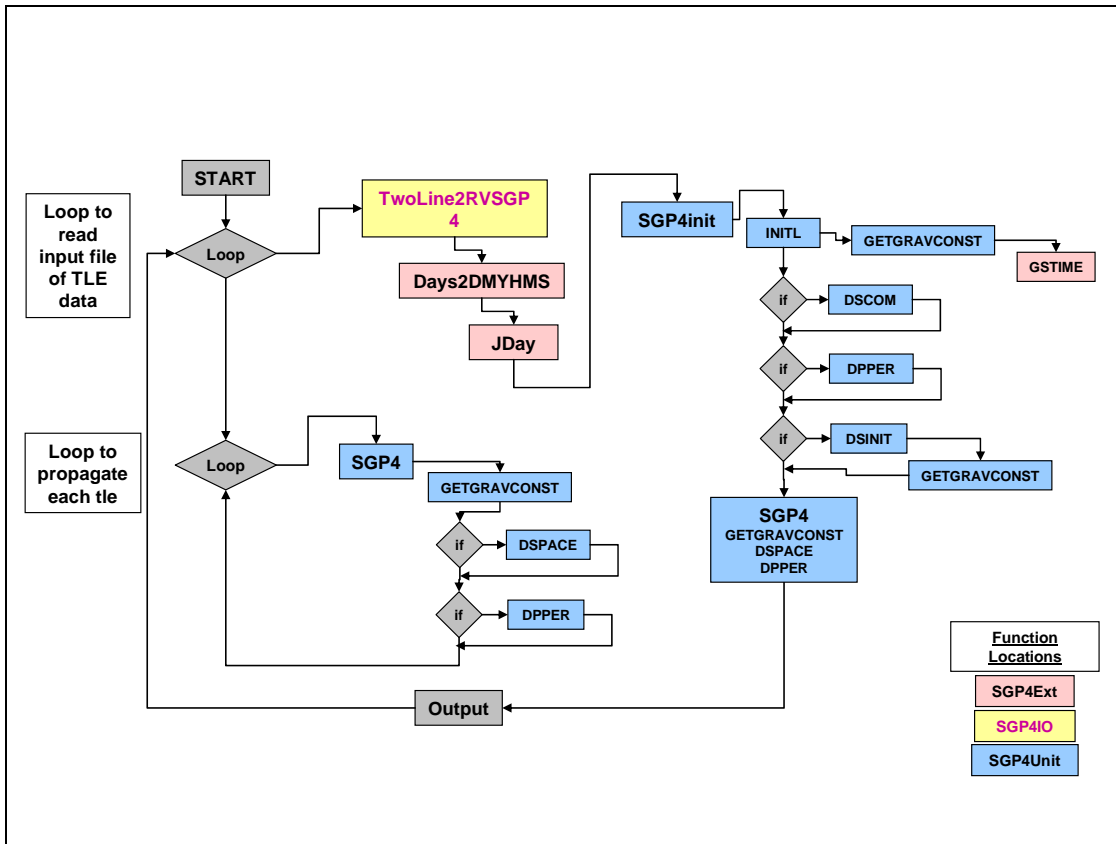


Figure 12. Program Code Structure. An example flowchart shows the relations between the various routines in the revised code. Note that the initialization is required a single time after each new TLE is processed.

```

/* -----
*
* testcpp.cpp
*
* this program tests the sgp4 propagator. an stk ephemeris file is generated
* along with the test output. the code for this is left justified for easy
* location.
*
*           companion code for
*           fundamentals of astrodynamics and applications
*           2007
*           by david vallado
*
*           (w) 719-573-2600, email dvallado@agi.com
*           *****
* current :
*           3 sep 08 david vallado
*                   add switch for afspc compatibility and improved operation
* changes :
*           14 may 08 david vallado
*                   fixes for linux suggested by brian micek
*                   misc fixes noted by the community - manual operation,
*                   formats, char lengths
*           14 aug 06 david vallado
*                   update mfe for verification time steps, constants
*           20 jul 05 david vallado
*                   fixes for paper, corrections from paul crawford
*           7 jul 04 david vallado
*                   fix record file and get working
*           14 may 01 david vallado
*                   2nd edition baseline
*           80      norad
*                   original baseline
* ----- */

#include <stdio.h>
#include <math.h>
#include <string.h>
#include <stdlib.h>
#include <fstream>

#ifdef _WIN32
#include <io.h>
#endif

// #include <conio.h>

#include "sgp4ext.h"
#include "sgp4unit.h"
#include "sgp4io.h"

int main()
{
    char str[2];
    char infilename[15];
    double ro[3];
    double vo[3];
    char typerun, typeinput, opsmode;
    gravconsttype whichconst;
    int whichcon;
    FILE *infile, *outfile, *outfilee;

    // ----- locals -----
    double p, a, ecc, incl, node, argp, nu, m, arglat, truelon, lonper;
    double sec, jd, rad, tsince, startmfe, stopmfe, deltamin;
    double tumin, mu, radiusearthkm, xke, j2, j3, j4, j3oj2;
    int year; int mon; int day; int hr; int min;
    char longstr1[130];
    typedef char str3[4];
    str3 monstr[13];
    char outname[64];
    char longstr2[130];
    elsetrec satrec;

    rad = 180.0 / pi;
    // ----- implementation -----
    strcpy(monstr[1], "Jan");
    strcpy(monstr[2], "Feb");
    strcpy(monstr[3], "Mar");
    strcpy(monstr[4], "Apr");

```

```

strcpy(monstr[5], "May");
strcpy(monstr[6], "Jun");
strcpy(monstr[7], "Jul");
strcpy(monstr[8], "Aug");
strcpy(monstr[9], "Sep");
strcpy(monstr[10], "Oct");
strcpy(monstr[11], "Nov");
strcpy(monstr[12], "Dec");

//opsmode = 'a' best understanding of how afspc code works
//opsmode = 'i' imporved sgp4 resulting in smoother behavior
printf("input operation mode a, i \n\n");
opsmode = getchar();
fflush(stdin);

//typerun = 'c' compare 1 year of full satcat data
//typerun = 'v' verification run, requires modified elm file with
//      start, stop, and delta times
//typerun = 'm' maunual operation- either mfe, epoch, or dayof yr also
printf("input type of run c, v, m \n\n");
typerun = getchar();
fflush(stdin);

//typeinput = 'm' input start stop mfe
//typeinput = 'e' input start stop ymd hms
//typeinput = 'd' input start stop yr dayofyr
if ((typerun != 'v') && (typerun != 'c'))
{
    printf("input mfe, epoch (YMDHMS), or dayofyr approach, m,e,d \n\n");
    typeinput = getchar();
}
else
    typeinput = 'e';

printf("input which constants 721 72 84 \n");
scanf( "%i",&whichcon );
if (whichcon == 721) whichconst = wgs72old;
if (whichcon == 72) whichconst = wgs72;
if (whichcon == 84) whichconst = wgs84;

getgravconst( whichconst, tumin, mu, radiusearthkm, xke, j2, j3, j4, j3oj2 );

// ----- setup files for operation -----
// input 2-line element set file
printf("input elset filename: \n");
scanf( "%s",infile );
infile = fopen(infile, "r");
if (infile == NULL)
{
    printf("Failed to open file: %s\n", infile);
    return 1;
}

if (typerun == 'c')
    outfile = fopen("tccpall.out", "w");
else
{
    if (typerun == 'v')
        outfile = fopen("tccpver.out", "w");
    else
        outfile = fopen("tccp.out", "w");
}

//      dbgfile = fopen("sgp4test.dbg", "w");
//      fprintf(dbgfile,"this is the debug output\n\n" );

// ----- test simple propagation -----
while (feof(infile) == 0)
{
    do
    {
        fgets( longstr1,130,infile);
        strncpy(str, &longstr1[0], 1);
        str[1] = '\0';
    } while ((strcmp(str, "#")==0)&&(feof(infile) == 0));

    if (feof(infile) == 0)
    {
        fgets( longstr2,130,infile);
        // convert the char string to sgp4 elements
        // includes initialization of sgp4
    }
}

```

```

        twoline2rv( longstr1, longstr2, typerun, typeinput, opsmode, whichconst,
                    startmfe, stopmfe, deltamin, satrec );
        fprintf(outfile, "%ld xx\n", satrec.satnum);
        printf(" %ld\n", satrec.satnum);
        // call the propagator to get the initial state vector value
        sgp4 (whichconst, satrec, 0.0, ro, vo);

// generate .e files for stk
jd = satrec.jdsatepoch;
strncpy(outname,&longstr1[2],5);
outname[5]= '.';
outname[6]= 'e';
outname[7]= '\0';
invjday( jd, year,mon,day,hr,min, sec );
outfilee = fopen(outname, "w");
fprintf(outfilee,"stk.v.4.3 \n"); // must use 4.3...
fprintf(outfilee," \n");
fprintf(outfilee,"BEGIN Ephemeris \n");
fprintf(outfilee," \n");
fprintf(outfilee,"NumberOfEphemerisPoints 146 \n");
fprintf(outfilee,"ScenarioEpoch %3i %3s%5i%3i:%2i:%12.9f \n",day,monstr[mon],
        year,hr,min,sec );
fprintf(outfilee,"InterpolationMethod Lagrange \n");
fprintf(outfilee,"InterpolationOrder 5 \n");
fprintf(outfilee,"CentralBody Earth \n");
fprintf(outfilee,"CoordinateSystem TEME \n");
fprintf(outfilee,"CoordinateSystemEpoch %3i %3s%5i%3i:%2i:%12.9f \n",day,
        monstr[mon],year,hr,min,sec );
fprintf(outfilee,"DistanceUnit Kilometers \n");
fprintf(outfilee," \n");
fprintf(outfilee,"EphemerisTimePosVel \n");
fprintf(outfilee," \n");
fprintf(outfilee, " %16.8f %16.8f %16.8f %16.8f %12.9f %12.9f %12.9f\n",
        satrec.t,ro[0],ro[1],ro[2],vo[0],vo[1],vo[2]);

        fprintf(outfile, " %16.8f %16.8f %16.8f %16.8f %12.9f %12.9f %12.9f\n",
                satrec.t,ro[0],ro[1],ro[2],vo[0],vo[1],vo[2]);

        tsince = startmfe;
        // check so the first value isn't written twice
        if ( fabs(tsince) > 1.0e-8 )
            tsince = tsince - deltamin;

        // ----- loop to perform the propagation -----
        while ((tsince < stopmfe) && (satrec.error == 0))
        {
            tsince = tsince + deltamin;

            if(tsince > stopmfe)
                tsince = stopmfe;

            sgp4 (whichconst, satrec, tsince, ro, vo);

            if (satrec.error > 0)
                printf("# *** error: t:= %f *** code = %3d\n",
                    satrec.t, satrec.error);

            if (satrec.error == 0)
            {
                if ((typerun != 'v') && (typerun != 'c'))
                {
                    jd = satrec.jdsatepoch + tsince/1440.0;
                    invjday( jd, year,mon,day,hr,min, sec );

                    fprintf(outfile,
                        " %16.8f %16.8f %16.8f %16.8f %12.9f %12.9f %12.9f %5i%3i%3i
%2i:%2i:%9.6f\n",
                            tsince, ro[0],ro[1],ro[2],vo[0],vo[1],vo[2],year,mon,day,hr,min,sec );
                    // fprintf(outfile, " %16.8f %16.8f %16.8f %16.8f %12.9f %12.9f %12.9f\n",
                    // tsince,ro[0],ro[1],ro[2],vo[0],vo[1],vo[2]);
                }
                else
                {
                    jd = satrec.jdsatepoch + tsince/1440.0;
                    invjday( jd, year,mon,day,hr,min, sec );

                    fprintf(outfilee, " %16.6f %16.8f %16.8f %16.8f %12.9f %12.9f %12.9f \n",
                        tsince*60.0,ro[0],ro[1],ro[2],vo[0],vo[1],vo[2]);

                    fprintf(outfile, " %16.8f %16.8f %16.8f %16.8f %12.9f %12.9f %12.9f",
                        tsince,ro[0],ro[1],ro[2],vo[0],vo[1],vo[2]);
                }
            }
        }

```

```

                rv2coe(ro, vo, mu, p, a, ecc, incl, node, argp, nu, m, arglat, truelon, lonper );
                fprintf(outfile, " %14.6f %8.6f %10.5f %10.5f %10.5f %10.5f %10.5f %5i%3i%3i
%2i:%2i:%9.6f\n",
                                a, ecc, incl*rad, node*rad, argp*rad, nu*rad,
                                m*rad, year, mon, day, hr, min, sec);
            }
        } // if satrec.error == 0
    } // while propagating the orbit

fprintf(outfile, " END Ephemeris \n");
fclose (outfile);

    } // if not eof
} // while through the input file

return 0;
} // end testcpp

```

```

#ifndef _sgp4ext_
#define _sgp4ext_
/* -----
*
* sgp4ext.h
*
* this file contains extra routines needed for the main test program for sgp4.
* these routines are derived from the astro libraries.
*
*           companion code for
*           fundamentals of astrodynamics and applications
*           2007
*           by david vallado
*
*           (w) 719-573-2600, email dvallado@agi.com
*
* current :
*           20 apr 07 david vallado
*                   misc documentation updates
*
* changes :
*           14 aug 06 david vallado
*                   original baseline
* ----- */

#include <string.h>
#include <math.h>

#include "sgp4unit.h"

// ----- function declarations -----

double sgn
(
    double x
);

double mag
(
    double x[3]
);

void cross
(
    double vec1[3], double vec2[3], double outvec[3]
);

double dot
(
    double x[3], double y[3]
);

double angle
(
    double vec1[3],
    double vec2[3]
);

void newtonnu
(
    double ecc, double nu,
    double& e0, double& m
);

double asinh
(
    double xval
);

void rv2coe
(
    double r[3], double v[3], double mu,
    double& p, double& a, double& ecc, double& incl, double& omega, double& argp,
    double& nu, double& m, double& arglat, double& truelon, double& lonper
);

void jday
(
    int year, int mon, int day, int hr, int minute, double sec,
    double& jd
);

```

```
void    days2mdhms
(
    int year, double days,
    int& mon, int& day, int& hr, int& minute, double& sec
);

void    invjday
(
    double jd,
    int& year, int& mon, int& day,
    int& hr, int& minute, double& sec
);

#endif
```



```

#ifndef _sgp4io_
#define _sgp4io_
/* -----
*
* sgp4io.h;
*
* this file contains a function to read two line element sets. while
* not formerly part of the sgp4 mathematical theory, it is
* required for practical implementation.
*
*                companion code for
*                fundamentals of astrodynamics and applications
*                2007
*                by david vallado
*
*                (w) 719-573-2600, email dvallado@agi.com
*
* current :
*         3 sep 07  david vallado
*                 add operationmode for afspc (a) or improved (i)
* changes :
*         20 apr 07  david vallado
*                 misc updates for manual operation
*         14 aug 06  david vallado
*                 original baseline
* ----- */

#include <stdio.h>
#include <math.h>

#include "sgp4ext.h" // for several misc routines
#include "sgp4unit.h" // for sgp4init and getgravconst

// ----- function declarations -----

void twoline2rv
(
    char    longstr1[130], char longstr2[130],
    char    typerun, char typeinput, char opsmode,
    gravconsttype    whichconst,
    double& startmfe, double& stopmfe, double& deltamin,
    elsetrec& satrec
);

#endif

```

```

/* -----
*
* sgp4io.cpp
*
* this file contains a function to read two line element sets. while
* not formerly part of the sgp4 mathematical theory, it is
* required for practical implementation.
*
*           companion code for
*           fundamentals of astrodynamics and applications
*           2007
*           by david vallado
*
*           (w) 719-573-2600, email dvallado@agi.com
*
* current :
*           27 Aug 10 david vallado
*                   fix input format and delete unused variables in twoline2rv
*
* changes :
*           3 sep 08 david vallado
*                   add operationmode for afspc (a) or improved (i)
*           9 may 07 david vallado
*                   fix year correction to 57
*           27 mar 07 david vallado
*                   misc fixes to manual inputs
*           14 aug 06 david vallado
*                   original baseline
* ----- */

#include "sgp4io.h"

/* -----
*
* function twoline2rv
*
* this function converts the two line element set character string data to
* variables and initializes the sgp4 variables. several intermediate variables
* and quantities are determined. note that the result is a structure so multiple
* satellites can be processed simultaneously without having to reinitialize. the
* verification mode is an important option that permits quick checks of any
* changes to the underlying technical theory. this option works using a
* modified tle file in which the start, stop, and delta time values are
* included at the end of the second line of data. this only works with the
* verification mode. the catalog mode simply propagates from -1440 to 1440 min
* from epoch and is useful when performing entire catalog runs.
*
* author      : david vallado           719-573-2600   1 mar 2001
*
* inputs      :
* longstr1    - first line of the tle
* longstr2    - second line of the tle
* typerun     - type of run             verification 'v', catalog 'c',
*                                     manual 'm'
* typeinput   - type of manual input     mfe 'm', epoch 'e', dayofyr 'd'
* opsmode     - mode of operation afspc or improved 'a', 'i'
* whichconst  - which set of constants to use 72, 84
*
* outputs     :
* satrec      - structure containing all the sgp4 satellite information
*
* coupling    :
* getgravconst-
* days2mdhms - conversion of days to month, day, hour, minute, second
* jday        - convert day month year hour minute second into julian date
* sgp4init    - initialize the sgp4 variables
*
* references  :
* norad spacetrack report #3
* vallado, crawford, hujsak, kelso 2006
* ----- */

void twoline2rv
(
    char longstr1[130], char longstr2[130],
    char typerun, char typeinput, char opsmode,
    gravconsttype whichconst,
    double& startmfe, double& stopmfe, double& deltamin,
    elsetrec& satrec
)
{
    const double deg2rad = pi / 180.0; // 0.0174532925199433

```

```

const double xpdotp = 1440.0 / (2.0 *pi); // 229.1831180523293

double sec, mu, radiusearthkm, tumin, xke, j2, j3, j4, j3oj2;
double startsec, stopsec, startdayofyr, stopdayofyr, jdstart, jdstop;
int startyear, stopyear, startmon, stopmon, startday, stopday,
    starthr, stophr, startmin, stopmin;
int cardnumb, numb, j;
long revnum = 0, elnum = 0;
char classification, intldesg[11];
int year = 0;
int mon, day, hr, minute, nexp, ibexp;

getgravconst( whichconst, tumin, mu, radiusearthkm, xke, j2, j3, j4, j3oj2 );

satrec.error = 0;

// set the implied decimal points since doing a formatted read
// fixes for bad input data values (missing, ...)
for (j = 10; j <= 15; j++)
    if (longstr1[j] == ' ')
        longstr1[j] = '_';

if (longstr1[44] != ' ')
    longstr1[43] = longstr1[44];
longstr1[44] = '.';
if (longstr1[7] == ' ')
    longstr1[7] = 'U';
if (longstr1[9] == ' ')
    longstr1[9] = '.';
for (j = 45; j <= 49; j++)
    if (longstr1[j] == ' ')
        longstr1[j] = '0';
if (longstr1[51] == ' ')
    longstr1[51] = '0';
if (longstr1[53] != ' ')
    longstr1[52] = longstr1[53];
longstr1[53] = '.';
longstr2[25] = '.';
for (j = 26; j <= 32; j++)
    if (longstr2[j] == ' ')
        longstr2[j] = '0';
if (longstr1[62] == ' ')
    longstr1[62] = '0';
if (longstr1[68] == ' ')
    longstr1[68] = '0';

sscanf(longstr1, "%2d %5ld %1c %10s %2d %12lf %11lf %7lf %2d %7lf %2d %2d %6ld ",
        &cardnumb, &satrec.satnum, &classification, intldesg, &satrec.epochyr,
        &satrec.epochdays, &satrec.ndot, &satrec.nddot, &nexp, &satrec.bstar,
        &ibexp, &numb, &elnum );

if (typerun == 'v') // run for specified times from the file
{
    if (longstr2[52] == ' ')
        sscanf(longstr2, "%2d %5ld %9lf %9lf %8lf %9lf %9lf %10lf %6ld %1f %1f %1f \n",
                &cardnumb, &satrec.satnum, &satrec.inclo,
                &satrec.nodeo, &satrec.ecco, &satrec.argpo, &satrec.mo, &satrec.no,
                &revnum, &startmfe, &stopmfe, &deltamin );
    else
        sscanf(longstr2, "%2d %5ld %9lf %9lf %8lf %9lf %9lf %11lf %6ld %1f %1f %1f \n",
                &cardnumb, &satrec.satnum, &satrec.inclo,
                &satrec.nodeo, &satrec.ecco, &satrec.argpo, &satrec.mo, &satrec.no,
                &revnum, &startmfe, &stopmfe, &deltamin );
}
else // simply run -1 day to +1 day or user input times
{
    if (longstr2[52] == ' ')
        sscanf(longstr2, "%2d %5ld %9lf %9lf %8lf %9lf %9lf %10lf %6ld \n",
                &cardnumb, &satrec.satnum, &satrec.inclo,
                &satrec.nodeo, &satrec.ecco, &satrec.argpo, &satrec.mo, &satrec.no,
                &revnum );
    else
        sscanf(longstr2, "%2d %5ld %9lf %9lf %8lf %9lf %9lf %11lf %6ld \n",
                &cardnumb, &satrec.satnum, &satrec.inclo,
                &satrec.nodeo, &satrec.ecco, &satrec.argpo, &satrec.mo, &satrec.no,
                &revnum );
}

// ---- find no, ndot, nddot ----
satrec.no = satrec.no / xpdotp; /* rad/min
satrec.nddot= satrec.nddot * pow(10.0, nexp);

```

```

satrec.bstar= satrec.bstar * pow(10.0, ibexp);

// ---- convert to sgp4 units ----
satrec.a = pow( satrec.no*tumin , (-2.0/3.0) );
satrec.ndot = satrec.ndot / (xpdotp*1440.0); /* ? * minperday
satrec.nddot= satrec.nddot / (xpdotp*1440.0*1440);

// ---- find standard orbital elements ----
satrec.inclo = satrec.inclo * deg2rad;
satrec.nodeo = satrec.nodeo * deg2rad;
satrec.argpo = satrec.argpo * deg2rad;
satrec.mo = satrec.mo * deg2rad;

satrec.alt = satrec.a*(1.0 + satrec.ecco) - 1.0;
satrec.altp = satrec.a*(1.0 - satrec.ecco) - 1.0;

// -----
// find sgp4epoch time of element set
// remember that sgp4 uses units of days from 0 jan 1950 (sgp4epoch)
// and minutes from the epoch (time)
// -----

// ----- temp fix for years from 1957-2056 -----
// ----- correct fix will occur when year is 4-digit in tle -----
if (satrec.epochyr < 57)
    year= satrec.epochyr + 2000;
else
    year= satrec.epochyr + 1900;

days2mdhms ( year,satrec.epochdays, mon,day,hr,minute,sec );
jday( year,mon,day,hr,minute,sec, satrec.jdsatepoch );

// ---- input start stop times manually
if ((typerun != 'v') && (typerun != 'c'))
{
// ----- enter start/stop ymd hms values -----
if (typeinput == 'e')
{
printf("input start prop year mon day hr min sec \n");
// make sure there is no space at the end of the format specifiers in scanf!
scanf( "%i %i %i %i %i %lf",&startyear, &startmon, &startday, &startthr, &startmin, &startsec);
fflush(stdin);
jday( startyear,startmon,startday,startthr,startmin,startsec, jdstart );

printf("input stop prop year mon day hr min sec \n");
scanf( "%i %i %i %i %i %lf",&stopyear, &stopmon, &stopday, &stopthr, &stopmin, &stopsec);
fflush(stdin);
jday( stopyear,stopmon,stopday,stopthr,stopmin,stopsec, jdstop );

startmfe = (jdstart - satrec.jdsatepoch) * 1440.0;
stopmfe = (jdstop - satrec.jdsatepoch) * 1440.0;

printf("input time step in minutes \n");
scanf( "%lf",&deltamin );
}
// ----- enter start/stop year and days of year values -----
if (typeinput == 'd')
{
printf("input start year dayofyr \n");
scanf( "%i %lf",&startyear, &startdayofyr );
printf("input stop year dayofyr \n");
scanf( "%i %lf",&stopyear, &stopdayofyr );

days2mdhms ( startyear,startdayofyr, mon,day,hr,minute,sec );
jday( startyear,mon,day,hr,minute,sec, jdstart );
days2mdhms ( stopyear,stopdayofyr, mon,day,hr,minute,sec );
jday( stopyear,mon,day,hr,minute,sec, jdstop );

startmfe = (jdstart - satrec.jdsatepoch) * 1440.0;
stopmfe = (jdstop - satrec.jdsatepoch) * 1440.0;

printf("input time step in minutes \n");
scanf( "%lf",&deltamin );
}
// ----- enter start/stop mfe values -----
if (typeinput == 'm')
{
printf("input start min from epoch \n");
scanf( "%lf",&startmfe );
printf("input stop min from epoch \n");
scanf( "%lf",&stopmfe );
}
}

```

```

        printf("input time step in minutes \n");
        scanf( "%lf",&deltamin );
    }
}

// ----- perform complete catalog evaluation, +- 1 day -----
if (typerun == 'c')
{
    startmfe = -1440.0;
    stopmfe = 1440.0;
    deltamfe = 10.0;
}

// ----- initialize the orbit at sgp4epoch -----
sgp4init( whichconst, opsmode, satrec.satnum, satrec.jdsatepoch-2433281.5, satrec.bstar,
          satrec.ecco, satrec.argpo, satrec.incl, satrec.mo, satrec.no,
          satrec.nodeo, satrec);
} // end twoline2rv

```

```

#ifndef _sgp4unit_
#define _sgp4unit_
/* -----
*
* sgp4unit.h
*
* this file contains the sgp4 procedures for analytical propagation
* of a satellite. the code was originally released in the 1980 and 1986
* spacetrack papers. a detailed discussion of the theory and history
* may be found in the 2006 aiaa paper by vallado, crawford, hujesak,
* and kelso.
*
*
* companion code for
* fundamentals of astrodynamics and applications
* 2007
* by david vallado
*
* (w) 719-573-2600, email dvallado@agi.com
*
* current :
* 30 Dec 11 david vallado
*          consolidate updated code version
* 30 Aug 10 david vallado
*          delete unused variables in init1
*          replace pow inetger 2, 3 with multiplies for speed
*
* changes :
* 3 Nov 08 david vallado
*          put returns in for error codes
* 29 sep 08 david vallado
*          fix atime for faster operation in dspace
*          add operationmode for afspsc (a) or improved (i)
*          performance mode
* 20 apr 07 david vallado
*          misc fixes for constants
* 11 aug 06 david vallado
*          chg lyddane choice back to strn3, constants, misc doc
* 15 dec 05 david vallado
*          misc fixes
* 26 jul 05 david vallado
*          fixes for paper
*          note that each fix is preceded by a
*          comment with "sgp4fix" and an explanation of
*          what was changed
* 10 aug 04 david vallado
*          2nd printing baseline working
* 14 may 01 david vallado
*          2nd edition baseline
* 80 norad
*          original baseline
* ----- */

#include <math.h>
#include <stdio.h>
#define SGP4Version "SGP4 Version 2011-12-30"

#define pi 3.14159265358979323846

// ----- structure declarations -----
typedef enum
{
    wgs72old,
    wgs72,
    wgs84
} gravconststype;

typedef struct elsetrec
{
    long int satnum;
    int epochyr, epochtynumrev;
    int error;
    char operationmode;
    char init, method;

    /* Near Earth */
    int isimp;
    double aycof , con41 , cc1 , cc4 , cc5 , d2 , d3 , d4 ,
           delmo , eta , argpdot, omgcof , sinmao , t , t2cof, t3cof ,
           t4cof , t5cof , x1mth2 , x7thml , mdot , nodedot, xlcof , xmcof ,
           nodecf;

    /* Deep Space */

```

```

int    irez;
double d2201 , d2211 , d3210 , d3222 , d4410 , d4422 , d5220 , d5232 ,
       d5421 , d5433 , dedt , del1 , del2 , del3 , didt , dmdt ,
       dnodt , domdt , e3 , ee2 , peo , pgho , pho , pinco ,
       plo , se2 , se3 , sgh2 , sgh3 , sgh4 , sh2 , sh3 ,
       si2 , si3 , sl2 , sl3 , sl4 , gsto , xfact , xgh2 ,
       xgh3 , xgh4 , xh2 , xh3 , xi2 , xi3 , xl2 , xl3 ,
       xl4 , xlam0 , zmol , zmos , atime , xli , xni;

double a , altp , alta , epochdays, jdsatepoch , nddot , ndot ,
       bstar , rcse , inclo , nodeo , ecco , argpo , mo ,
       no;
} elsetrec;

// ----- function declarations -----
bool sgp4init
(
    gravconsttype whichconst, char opsmode, const int satn, const double epoch,
    const double xbstar, const double xecco, const double xargpo,
    const double xinclo, const double xmo, const double xno,
    const double xnodeo, elsetrec& satrec
);

bool sgp4
(
    gravconsttype whichconst, elsetrec& satrec, double tsince,
    double r[3], double v[3]
);

double gstime
(
    double jdut1
);

void getgravconst
(
    gravconsttype whichconst,
    double& tumin,
    double& mu,
    double& radiusearthkm,
    double& xke,
    double& j2,
    double& j3,
    double& j4,
    double& j3oj2
);

#endif

```

```

/* -----
*
* sgp4unit.cpp
*
* this file contains the sgp4 procedures for analytical propagation
* of a satellite. the code was originally released in the 1980 and 1986
* spacetrack papers. a detailed discussion of the theory and history
* may be found in the 2006 aiaa paper by vallado, crawford, hujsak,
* and kelso.
*
*
*           companion code for
*           fundamentals of astrodynamics and applications
*           2007
*           by david vallado
*
*           (w) 719-573-2600, email dvallado@agi.com
*
* current :
*           30 Aug 10 david vallado
*                   delete unused variables in init1
*                   replace pow inetger 2, 3 with multiplies for speed
*
* changes :
*           3 Nov 08 david vallado
*                   put returns in for error codes
*           29 sep 08 david vallado
*                   fix atime for faster operation in dspace
*                   add operationmode for afspc (a) or improved (i)
*                   performance mode
*           16 jun 08 david vallado
*                   update small eccentricity check
*           16 nov 07 david vallado
*                   misc fixes for better compliance
*           20 apr 07 david vallado
*                   misc fixes for constants
*           11 aug 06 david vallado
*                   chg lyddane choice back to strn3, constants, misc doc
*           15 dec 05 david vallado
*                   misc fixes
*           26 jul 05 david vallado
*                   fixes for paper
*                   note that each fix is preceded by a
*                   comment with "sgp4fix" and an explanation of
*                   what was changed
*           10 aug 04 david vallado
*                   2nd printing baseline working
*           14 may 01 david vallado
*                   2nd edition baseline
*           80 norad
*                   original baseline
* ----- */

#include "sgp4unit.h"

const char help = 'n';
FILE *dbgfile;

/* ----- local functions - only ever used internally by sgp4 ----- */
static void dpper
(
    double e3,      double ee2,      double peo,      double pgho,      double pho,
    double pinco,   double plo,      double se2,      double se3,      double sgh2,
    double sgh3,    double sgh4,    double sh2,     double sh3,      double si2,
    double si3,     double sl2,    double sl3,     double sl4,      double t,
    double xgh2,    double xgh3,    double xgh4,    double xh2,      double xh3,
    double xi2,     double xi3,    double xl2,     double xl3,      double xl4,
    double zmol,    double zmos,   double inclo,
    char init,
    double& ep,     double& inclp, double& nodep,  double& argpp,   double& mp,
    char opsmode
);

static void dscom
(
    double epoch,  double ep,      double argpp,   double tc,      double inclp,
    double nodep, double np,
    double& snodm, double& cnodm, double& sinim,   double& cosim,  double& sinomm,
    double& cosomm, double& day,   double& e3,     double& ee2,    double& em,
    double& emsq,  double& gam,   double& peo,    double& pgho,   double& pho,
    double& pinco, double& plo,   double& rtemsq, double& se2,    double& se3,
    double& sgh2, double& sgh3, double& sgh4,   double& sh2,    double& sh3,

```



```

double& si2, double& si3, double& sl2, double& sl3, double& sl4,
double& s1, double& s2, double& s3, double& s4, double& s5,
double& s6, double& s7, double& ss1, double& ss2, double& ss3,
double& ss4, double& ss5, double& ss6, double& ss7, double& sz1,
double& sz2, double& sz3, double& sz11, double& sz12, double& sz13,
double& sz21, double& sz22, double& sz23, double& sz31, double& sz32,
double& sz33, double& xgh2, double& xgh3, double& xgh4, double& xh2,
double& xh3, double& xi2, double& xi3, double& xl2, double& xl3,
double& xl4, double& nm, double& z1, double& z2, double& z3,
double& z11, double& z12, double& z13, double& z21, double& z22,
double& z23, double& z31, double& z32, double& z33, double& zmol,
double& zmos
);

static void dsinit
(
gravconsttype whichconst,
double cosim, double emsq, double argpo, double s1, double s2,
double s3, double s4, double s5, double sinim, double ss1,
double ss2, double ss3, double ss4, double ss5, double sz1,
double sz3, double sz11, double sz13, double sz21, double sz23,
double sz31, double sz33, double t, double tc, double gsto,
double mo, double mdot, double no, double nodeo, double nodedot,
double xpidot, double z1, double z3, double z11, double z13,
double z21, double z23, double z31, double z33, double ecco,
double eccsq, double& em, double& argpm, double& inclm, double& mm,
double& nm, double& nodem,
int& irez,
double& atime, double& d2201, double& d2211, double& d3210, double& d3222,
double& d4410, double& d4422, double& d5220, double& d5232, double& d5421,
double& d5433, double& dedt, double& didt, double& dmdt, double& dndt,
double& dnodt, double& domdt, double& del1, double& del2, double& del3,
double& xfact, double& xlamo, double& xli, double& xni
);

static void dspace
(
int irez,
double d2201, double d2211, double d3210, double d3222, double d4410,
double d4422, double d5220, double d5232, double d5421, double d5433,
double dedt, double del1, double del2, double del3, double didt,
double dmdt, double dnodt, double domdt, double argpo, double argpdot,
double t, double tc, double gsto, double xfact, double xlamo,
double no,
double& atime, double& em, double& argpm, double& inclm, double& xli,
double& mm, double& xni, double& nodem, double& dndt, double& nm
);

static void init1
(
int satn, gravconsttype whichconst,
double ecco, double epoch, double inclo, double& no,
char& method,
double& ainv, double& ao, double& con41, double& con42, double& cosio,
double& cosio2, double& eccsq, double& omeosq, double& posq,
double& rp, double& rteosq, double& sinio, double& gsto, char opsmode
);

```

```

/* -----
*
* procedure dpper
*
* this procedure provides deep space long period periodic contributions
* to the mean elements.  by design, these periodics are zero at epoch.
* this used to be dscom which included initialization, but it's really a
* recurring function.
*
* author      : david vallado              719-573-2600   28 jun 2005
*
* inputs      :
* e3          -
* ee2         -
* peo        -
* pgho       -
* pho        -
* pinco      -
* plo        -
* se2 , se3 , sgh2, sgh3, sgh4, sh2, sh3, si2, si3, sl2, sl3, sl4 -
* t          -
* xh2, xh3, xi2, xi3, xl2, xl3, xl4 -
* zmol       -
* zmos       -
* ep         - eccentricity                0.0 - 1.0
* inclo      - inclination - needed for lyddane modification
* nodep      - right ascension of ascending node
* argpp      - argument of perigee
* mp         - mean anomaly
*
* outputs     :
* ep         - eccentricity                0.0 - 1.0
* inclp      - inclination
* nodep      - right ascension of ascending node
* argpp      - argument of perigee
* mp         - mean anomaly
*
* locals      :
* alfdp      -
* betdp      -
* cosip , sinip , cosop , sinop ,
* dalf       -
* dbet       -
* dls        -
* f2, f3     -
* pe         -
* pgh        -
* ph         -
* pinc       -
* pl         -
* sel , ses , sgh1 , sghs , shl , shs , sil , sinzf , sis ,
* sll , sls  -
* xls        -
* xnoh       -
* zf         -
* zm         -
*
* coupling    :
* none.
*
* references  :
* hoots, roehrich, norad spacetrack report #3 1980
* hoots, norad spacetrack report #6 1986
* hoots, schumacher and glover 2004
* vallado, crawford, hujsak, kelso 2006
-----*/

```

```

static void dpper
(
    double e3,      double ee2,      double peo,      double pgho,    double pho,
    double pinco,   double plo,      double se2,      double se3,     double sgh2,
    double sgh3,    double sgh4,    double sh2,      double sh3,     double si2,
    double si3,     double sl2,    double sl3,      double sl4,     double t,
    double xgh2,    double xgh3,    double xgh4,    double xh2,     double xh3,
    double xi2,     double xi3,     double xl2,      double xl3,     double xl4,
    double zmol,    double zmos,    double inclo,
    char init,
    double& ep,     double& inclp, double& nodep, double& argpp, double& mp,
    char opsmode
)
{

```

```

/* ----- local variables ----- */
const double twopi = 2.0 * pi;
double alfdp, betdp, cosip, cosop, dalf, dbet, dls,
      f2,   f3,   pe,   pgh,  ph,   pinc, pl ,
      sel,  ses,  sghl, sghs, shll, shs, sil,
      sinip, sinop, sinzf, sis,  sll,  sls,  xls,
      xnoh, zf,   zm,   zel,  zes,  znl,  zns;

/* ----- constants ----- */
zns  = 1.19459e-5;
zes  = 0.01675;
znl  = 1.5835218e-4;
zel  = 0.05490;

/* ----- calculate time varying periodics ----- */
zm   = zmos + zns * t;
// be sure that the initial call has time set to zero
if (init == 'y')
    zm = zmos;
zf   = zm + 2.0 * zes * sin(zm);
sinzf = sin(zf);
f2   = 0.5 * sinzf * sinzf - 0.25;
f3   = -0.5 * sinzf * cos(zf);
ses  = se2 * f2 + se3 * f3;
sis  = si2 * f2 + si3 * f3;
sls  = sl2 * f2 + sl3 * f3 + sl4 * sinzf;
sghs = sgh2 * f2 + sgh3 * f3 + sgh4 * sinzf;
shs  = sh2 * f2 + sh3 * f3;
zm   = zmol + znl * t;
if (init == 'y')
    zm = zmol;
zf   = zm + 2.0 * zel * sin(zm);
sinzf = sin(zf);
f2   = 0.5 * sinzf * sinzf - 0.25;
f3   = -0.5 * sinzf * cos(zf);
sel  = ee2 * f2 + e3 * f3;
sil  = xi2 * f2 + xi3 * f3;
sll  = xl2 * f2 + xl3 * f3 + xl4 * sinzf;
sghl = xgh2 * f2 + xgh3 * f3 + xgh4 * sinzf;
shll = xh2 * f2 + xh3 * f3;
pe   = ses + sel;
pinc = sis + sil;
pl   = sls + sll;
pgh  = sghs + sghl;
ph   = shs + shll;

if (init == 'n')
{
    pe   = pe - peo;
    pinc = pinc - pinco;
    pl   = pl - plo;
    pgh  = pgh - pgho;
    ph   = ph - pho;
    inclp = inclp + pinc;
    ep   = ep + pe;
    sinip = sin(inclp);
    cosip = cos(inclp);

    /* ----- apply periodics directly ----- */
    // sgp4fix for lyddane choice
    // strn3 used original inclination - this is technically feasible
    // gsfc used perturbed inclination - also technically feasible
    // probably best to readjust the 0.2 limit value and limit discontinuity
    // 0.2 rad = 11.45916 deg
    // use next line for original strn3 approach and original inclination
    // if (inclo >= 0.2)
    // use next line for gsfc version and perturbed inclination
    if (inclp >= 0.2)
    {
        ph   = ph / sinip;
        pgh  = pgh - cosip * ph;
        argpp = argpp + pgh;
        nodep = nodep + ph;
        mp   = mp + pl;
    }
    else
    {
        /* ---- apply periodics with lyddane modification ---- */
        sinop = sin(nodep);
        cosop = cos(nodep);
        alfdp = sinip * sinop;
    }
}

```

```

betdp = sinip * cosop;
dalf  = ph * cosop + pinc * cosip * sinop;
dbet  = -ph * sinop + pinc * cosip * cosop;
alfdp = alfdp + dalf;
betdp = betdp + dbet;
nodep = fmod(nodep, twopi);
// sgp4fix for afspc written intrinsic functions
// nodep used without a trigonometric function ahead
if ((nodep < 0.0) && (opsmode == 'a'))
    nodep = nodep + twopi;
xls   = mp + argpp + cosip * nodep;
dls   = pl + pgh - pinc * nodep * sinip;
xls   = xls + dls;
xnoh  = nodep;
nodep = atan2(alfdp, betdp);
// sgp4fix for afspc written intrinsic functions
// nodep used without a trigonometric function ahead
if ((nodep < 0.0) && (opsmode == 'a'))
    nodep = nodep + twopi;
if (fabs(xnoh - nodep) > pi)
    if (nodep < xnoh)
        nodep = nodep + twopi;
    else
        nodep = nodep - twopi;
mp    = mp + pl;
argpp = xls - mp - cosip * nodep;
}
} // if init == 'n'

#include "debug1.cpp"
} // end dpper

```

```

/*-----
*
* procedure dscom
*
* this procedure provides deep space common items used by both the secular
* and periodics subroutines. input is provided as shown. this routine
* used to be called dpper, but the functions inside weren't well organized.
*
* author      : david vallado          719-573-2600   28 jun 2005
*
* inputs      :
* epoch       -
* ep          - eccentricity
* argpp       - argument of perigee
* tc          -
* inclp       - inclination
* nodep       - right ascension of ascending node
* np          - mean motion
*
* outputs     :
* sinim , cosim , sinomm , cosomm , snodm , cnodm
* day         -
* e3          -
* ee2         -
* em          - eccentricity
* emsq        - eccentricity squared
* gam         -
* peo         -
* pgho        -
* pho         -
* pinco       -
* plo         -
* rtemsq      -
* se2, se3    -
* sgh2, sgh3, sgh4 -
* sh2, sh3, si2, si3, sl2, sl3, sl4 -
* s1, s2, s3, s4, s5, s6, s7 -
* ss1, ss2, ss3, ss4, ss5, ss6, ss7, sz1, sz2, sz3 -
* sz11, sz12, sz13, sz21, sz22, sz23, sz31, sz32, sz33 -
* xgh2, xgh3, xgh4, xh2, xh3, xi2, xi3, xl2, xl3, xl4 -
* nm          - mean motion
* z1, z2, z3, z11, z12, z13, z21, z22, z23, z31, z32, z33 -
* zmol        -
* zmos        -
*
* locals     :
* a1, a2, a3, a4, a5, a6, a7, a8, a9, a10 -
* betasq      -
* cc          -
* ctem, stem  -
* x1, x2, x3, x4, x5, x6, x7, x8 -
* xnodce      -
* xnoi        -
* zcosg , zsing , zcosgl , zsingl , zcosh , zsinh , zcoshl , zsinhl ,
* zcosi , zsini , zcosil , zsinil ,
* zx          -
* zy          -
*
* coupling    :
* none.
*
* references  :
* hoots, roehrich, norad spacetrack report #3 1980
* hoots, norad spacetrack report #6 1986
* hoots, schumacher and glover 2004
* vallado, crawford, hujsak, kelso 2006
*-----*/

static void dscom
(
    double epoch, double ep, double argpp, double tc, double inclp,
    double nodep, double np,
    double& snodm, double& cnodm, double& sinim, double& cosim, double& sinomm,
    double& cosomm, double& day, double& e3, double& ee2, double& em,
    double& emsq, double& gam, double& peo, double& pgho, double& pho,
    double& pinco, double& plo, double& rtemsq, double& se2, double& se3,
    double& sgh2, double& sgh3, double& sgh4, double& sh2, double& sh3,
    double& si2, double& si3, double& sl2, double& sl3, double& sl4,
    double& s1, double& s2, double& s3, double& s4, double& s5,
    double& s6, double& s7, double& ss1, double& ss2, double& ss3,
    double& ss4, double& ss5, double& ss6, double& ss7, double& sz1,

```

```

double& sz2, double& sz3, double& sz11, double& sz12, double& sz13,
double& sz21, double& sz22, double& sz23, double& sz31, double& sz32,
double& sz33, double& xgh2, double& xgh3, double& xgh4, double& xh2,
double& xh3, double& xi2, double& xi3, double& xl2, double& xl3,
double& xl4, double& nm, double& z1, double& z2, double& z3,
double& z11, double& z12, double& z13, double& z21, double& z22,
double& z23, double& z31, double& z32, double& z33, double& zmol,
double& zmos
)
{
/* ----- constants ----- */
const double zes = 0.01675;
const double zel = 0.05490;
const double clss = 2.9864797e-6;
const double c1l = 4.7968065e-7;
const double zsinis = 0.39785416;
const double zcosis = 0.91744867;
const double zcosgs = 0.1945905;
const double zsings = -0.98088458;
const double twopi = 2.0 * pi;

/* ----- local variables ----- */
int lsflg;
double a1 , a2 , a3 , a4 , a5 , a6 , a7 ,
a8 , a9 , a10 , betasq, cc , ctem , stem ,
x1 , x2 , x3 , x4 , x5 , x6 , x7 ,
x8 , xnodce, xnoi , zcosg , zcosgl, zcosh , zcoshl,
zcosi , zcosil, zsing , zsingl, zsinh , zsinhl, zsinil ,
zsinil, zx , zy;

nm = np;
em = ep;
snodm = sin(nodep);
cnodm = cos(nodep);
sinomm = sin(argpp);
cosomm = cos(argpp);
sinim = sin(inclp);
cosim = cos(inclp);
emsq = em * em;
betasq = 1.0 - emsq;
rtemsq = sqrt(betasq);

/* ----- initialize lunar solar terms ----- */
peo = 0.0;
pinco = 0.0;
plo = 0.0;
pgho = 0.0;
pho = 0.0;
day = epoch + 18261.5 + tc / 1440.0;
xnodce = fmod(4.5236020 - 9.2422029e-4 * day, twopi);
stem = sin(xnodce);
ctem = cos(xnodce);
zcosil = 0.91375164 - 0.03568096 * ctem;
zsinil = sqrt(1.0 - zcosil * zcosil);
zsinhl = 0.089683511 * stem / zsinil;
zcoshl = sqrt(1.0 - zsinhl * zsinhl);
gam = 5.8351514 + 0.0019443680 * day;
zx = 0.39785416 * stem / zsinil;
zy = zcoshl * ctem + 0.91744867 * zsinhl * stem;
zx = atan2(zx, zy);
zx = gam + zx - xnodce;
zcosgl = cos(zx);
zsingl = sin(zx);

/* ----- do solar terms ----- */
zcosg = zcosgs;
zsing = zsings;
zcosi = zcosis;
zsinil = zsinis;
zcosh = cnodm;
zsinh = snodm;
cc = clss;
xnoi = 1.0 / nm;

for (lsflg = 1; lsflg <= 2; lsflg++)
{
a1 = zcosg * zcosh + zsing * zcosi * zsinh;
a3 = -zsing * zcosh + zcosg * zcosi * zsinh;
a7 = -zcosg * zsinh + zsing * zcosi * zcosh;
a8 = zsing * zsinil;
a9 = zsing * zsinh + zcosg * zcosi * zcosh;
}
}

```

```

a10 = zcosg * zsini;
a2 = cosim * a7 + sinim * a8;
a4 = cosim * a9 + sinim * a10;
a5 = -sinim * a7 + cosim * a8;
a6 = -sinim * a9 + cosim * a10;

x1 = a1 * cosomm + a2 * sinomm;
x2 = a3 * cosomm + a4 * sinomm;
x3 = -a1 * sinomm + a2 * cosomm;
x4 = -a3 * sinomm + a4 * cosomm;
x5 = a5 * sinomm;
x6 = a6 * sinomm;
x7 = a5 * cosomm;
x8 = a6 * cosomm;

z31 = 12.0 * x1 * x1 - 3.0 * x3 * x3;
z32 = 24.0 * x1 * x2 - 6.0 * x3 * x4;
z33 = 12.0 * x2 * x2 - 3.0 * x4 * x4;
z1 = 3.0 * (a1 * a1 + a2 * a2) + z31 * emsq;
z2 = 6.0 * (a1 * a3 + a2 * a4) + z32 * emsq;
z3 = 3.0 * (a3 * a3 + a4 * a4) + z33 * emsq;
z11 = -6.0 * a1 * a5 + emsq * (-24.0 * x1 * x7 - 6.0 * x3 * x5);
z12 = -6.0 * (a1 * a6 + a3 * a5) + emsq *
(-24.0 * (x2 * x7 + x1 * x8) - 6.0 * (x3 * x6 + x4 * x5));
z13 = -6.0 * a3 * a6 + emsq * (-24.0 * x2 * x8 - 6.0 * x4 * x6);
z21 = 6.0 * a2 * a5 + emsq * (24.0 * x1 * x5 - 6.0 * x3 * x7);
z22 = 6.0 * (a4 * a5 + a2 * a6) + emsq *
(24.0 * (x2 * x5 + x1 * x6) - 6.0 * (x4 * x7 + x3 * x8));
z23 = 6.0 * a4 * a6 + emsq * (24.0 * x2 * x6 - 6.0 * x4 * x8);
z1 = z1 + z1 + betasq * z31;
z2 = z2 + z2 + betasq * z32;
z3 = z3 + z3 + betasq * z33;
s3 = cc * xnoi;
s2 = -0.5 * s3 / rtemsq;
s4 = s3 * rtemsq;
s1 = -15.0 * em * s4;
s5 = x1 * x3 + x2 * x4;
s6 = x2 * x3 + x1 * x4;
s7 = x2 * x4 - x1 * x3;

/* ----- do lunar terms ----- */
if (lsflg == 1)
{
  ss1 = s1;
  ss2 = s2;
  ss3 = s3;
  ss4 = s4;
  ss5 = s5;
  ss6 = s6;
  ss7 = s7;
  sz1 = z1;
  sz2 = z2;
  sz3 = z3;
  sz11 = z11;
  sz12 = z12;
  sz13 = z13;
  sz21 = z21;
  sz22 = z22;
  sz23 = z23;
  sz31 = z31;
  sz32 = z32;
  sz33 = z33;
  zcosg = zcosgl;
  zsing = zsingl;
  zcosi = zcosil;
  zsinil = zsinil;
  zcosh = zcoshl * cnodm + zsinhl * snodm;
  zsinh = snodm * zcoshl - cnodm * zsinhl;
  cc = c11;
}
}

zmo1 = fmod(4.7199672 + 0.22997150 * day - gam, twopi);
zmo2 = fmod(6.2565837 + 0.017201977 * day, twopi);

/* ----- do solar terms ----- */
se2 = 2.0 * ss1 * ss6;
se3 = 2.0 * ss1 * ss7;
si2 = 2.0 * ss2 * sz12;
si3 = 2.0 * ss2 * (sz13 - sz11);
sl2 = -2.0 * ss3 * sz2;

```

```

s13 = -2.0 * ss3 * (sz3 - sz1);
s14 = -2.0 * ss3 * (-21.0 - 9.0 * emsq) * zes;
sgh2 = 2.0 * ss4 * sz32;
sgh3 = 2.0 * ss4 * (sz33 - sz31);
sgh4 = -18.0 * ss4 * zes;
sh2 = -2.0 * ss2 * sz22;
sh3 = -2.0 * ss2 * (sz23 - sz21);

/* ----- do lunar terms ----- */
ee2 = 2.0 * s1 * s6;
e3 = 2.0 * s1 * s7;
xi2 = 2.0 * s2 * z12;
xi3 = 2.0 * s2 * (z13 - z11);
xl2 = -2.0 * s3 * z2;
xl3 = -2.0 * s3 * (z3 - z1);
xl4 = -2.0 * s3 * (-21.0 - 9.0 * emsq) * zel;
xgh2 = 2.0 * s4 * z32;
xgh3 = 2.0 * s4 * (z33 - z31);
xgh4 = -18.0 * s4 * zel;
xh2 = -2.0 * s2 * z22;
xh3 = -2.0 * s2 * (z23 - z21);

//#include "debug2.cpp"
} // end dscom

```



```

/*-----
*
* procedure dsinit
*
* this procedure provides deep space contributions to mean motion dot due
* to geopotential resonance with half day and one day orbits.
*
* author      : david vallado          719-573-2600   28 jun 2005
*
* inputs      :
*   cosim, sinim-
*   emsq      - eccentricity squared
*   argpo     - argument of perigee
*   s1, s2, s3, s4, s5 -
*   ss1, ss2, ss3, ss4, ss5 -
*   sz1, sz3, sz11, sz13, sz21, sz23, sz31, sz33 -
*   t         - time
*   tc        -
*   gsto      - greenwich sidereal time          rad
*   mo        - mean anomaly
*   mdot      - mean anomaly dot (rate)
*   no        - mean motion
*   nodeo     - right ascension of ascending node
*   nodedot   - right ascension of ascending node dot (rate)
*   xpidot    -
*   z1, z3, z11, z13, z21, z23, z31, z33 -
*   eccm      - eccentricity
*   argpm     - argument of perigee
*   inclm     - inclination
*   mm        - mean anomaly
*   xn        - mean motion
*   nodem     - right ascension of ascending node
*
* outputs     :
*   em        - eccentricity
*   argpm     - argument of perigee
*   inclm     - inclination
*   mm        - mean anomaly
*   nm        - mean motion
*   nodem     - right ascension of ascending node
*   irez      - flag for resonance          0-none, 1-one day, 2-half day
*   atime     -
*   d2201, d2211, d3210, d3222, d4410, d4422, d5220, d5232, d5421, d5433 -
*   dedt      -
*   didt      -
*   dmdt      -
*   dndt      -
*   dnodt     -
*   domdt     -
*   del1, del2, del3 -
*   ses , sghl , sghs , sgs , shl , shs , sis , sls
*   theta     -
*   xfact     -
*   xlam      -
*   xli       -
*   xni       -
*
* locals     :
*   ainv2     -
*   aonv      -
*   cosisq    -
*   eoc       -
*   f220, f221, f311, f321, f322, f330, f441, f442, f522, f523, f542, f543 -
*   g200, g201, g211, g300, g310, g322, g410, g422, g520, g521, g532, g533 -
*   sini2     -
*   temp      -
*   temp1     -
*   theta     -
*   xno2      -
*
* coupling   :
*   getgravconst
*
* references  :
*   hoots, roehrich, norad spacetrack report #3 1980
*   hoots, norad spacetrack report #6 1986
*   hoots, schumacher and glover 2004
*   vallado, crawford, hujsak, kelso 2006
*-----*/

```

```
static void dsinit
```

```

(
  gravconsttype whichconst,
  double cosim, double emsq, double argpo, double s1, double s2,
  double s3, double s4, double s5, double sinim, double ssl,
  double ss2, double ss3, double ss4, double ss5, double sz1,
  double sz3, double sz11, double sz13, double sz21, double sz23,
  double sz31, double sz33, double t, double tc, double gsto,
  double mo, double mdot, double no, double nodeo, double nodedot,
  double xpidot, double z1, double z3, double z11, double z13,
  double z21, double z23, double z31, double z33, double ecco,
  double eccsq, double em, double argpm, double inclm, double mm,
  double nm, double nodem,
  int irez,
  double atime, double d2201, double d2211, double d3210, double d3222,
  double d4410, double d4422, double d5220, double d5232, double d5421,
  double d5433, double dedt, double didt, double dmdt, double dndt,
  double dnodt, double domdt, double dell1, double del2, double del3,
  double xfact, double xlamo, double xli, double xni
)
{
  /* ----- local variables ----- */
  const double twopi = 2.0 * pi;

  double ainvs2 , aonv=0.0, cosisq, eoc, f220 , f221 , f311 ,
    f321 , f322 , f330 , f441 , f442 , f522 , f523 ,
    f542 , f543 , g200 , g201 , g211 , g300 , g310 ,
    g322 , g410 , g422 , g520 , g521 , g532 , g533 ,
    ses , sgs , sgh1 , sghs , shs , sh11 , sis ,
    sini2 , sls , temp , templ , theta , xno2 , q22 ,
    q31 , q33 , root22, root44, root54, rptim , root32,
    root52, x2o3 , xke , znl , emo , zns , emsqo,
    tumin, mu, radiusearthkm, j2, j3, j4, j3oj2;

  q22 = 1.7891679e-6;
  q31 = 2.1460748e-6;
  q33 = 2.2123015e-7;
  root22 = 1.7891679e-6;
  root44 = 7.3636953e-9;
  root54 = 2.1765803e-9;
  rptim = 4.37526908801129966e-3; // this equates to 7.29211514668855e-5 rad/sec
  root32 = 3.7393792e-7;
  root52 = 1.1428639e-7;
  x2o3 = 2.0 / 3.0;
  znl = 1.5835218e-4;
  zns = 1.19459e-5;

  // sgp4fix identify constants and allow alternate values
  getgravconst( whichconst, tumin, mu, radiusearthkm, xke, j2, j3, j4, j3oj2 );

  /* ----- deep space initialization ----- */
  irez = 0;
  if ((nm < 0.0052359877) && (nm > 0.0034906585))
    irez = 1;
  if ((nm >= 8.26e-3) && (nm <= 9.24e-3) && (em >= 0.5))
    irez = 2;

  /* ----- do solar terms ----- */
  ses = ssl * zns * ss5;
  sis = ss2 * zns * (sz11 + sz13);
  sls = -zns * ss3 * (sz1 + sz3 - 14.0 - 6.0 * emsq);
  sghs = ss4 * zns * (sz31 + sz33 - 6.0);
  shs = -zns * ss2 * (sz21 + sz23);
  // sgp4fix for 180 deg incl
  if ((inclm < 5.2359877e-2) || (inclm > pi - 5.2359877e-2))
    shs = 0.0;
  if (sinim != 0.0)
    shs = shs / sinim;
  sgs = sghs - cosim * shs;

  /* ----- do lunar terms ----- */
  dedt = ses + s1 * znl * s5;
  didt = sis + s2 * znl * (z11 + z13);
  dmdt = sls - znl * s3 * (z1 + z3 - 14.0 - 6.0 * emsq);
  sgh1 = s4 * znl * (z31 + z33 - 6.0);
  sh11 = -znl * s2 * (z21 + z23);
  // sgp4fix for 180 deg incl
  if ((inclm < 5.2359877e-2) || (inclm > pi - 5.2359877e-2))
    sh11 = 0.0;
  domdt = sgs + sgh1;
  dnodt = shs;
  if (sinim != 0.0)

```

```

    {
        domdt = domdt - cosim / sinim * shll;
        dnodt = dnodt + shll / sinim;
    }

/* ----- calculate deep space resonance effects ----- */
dndt = 0.0;
theta = fmod(gsto + tc * rptim, twopi);
em = em + dedt * t;
inclm = inclm + didt * t;
argpm = argpm + domdt * t;
nodem = nodem + dnodt * t;
mm = mm + dmdt * t;
// sgp4fix for negative inclinations
// the following if statement should be commented out
//if (inclm < 0.0)
// {
//     inclm = -inclm;
//     argpm = argpm - pi;
//     nodem = nodem + pi;
// }

/* ----- initialize the resonance terms ----- */
if (irez != 0)
{
    aonv = pow(nm / xke, x2o3);

    /* ----- geopotential resonance for 12 hour orbits ----- */
    if (irez == 2)
    {
        cosisq = cosim * cosim;
        emo = em;
        em = ecco;
        emsqo = emsq;
        emsq = eccsq;
        eoc = em * emsq;
        g201 = -0.306 - (em - 0.64) * 0.440;

        if (em <= 0.65)
        {
            g211 = 3.616 - 13.2470 * em + 16.2900 * emsq;
            g310 = -19.302 + 117.3900 * em - 228.4190 * emsq + 156.5910 * eoc;
            g322 = -18.9068 + 109.7927 * em - 214.6334 * emsq + 146.5816 * eoc;
            g410 = -41.122 + 242.6940 * em - 471.0940 * emsq + 313.9530 * eoc;
            g422 = -146.407 + 841.8800 * em - 1629.014 * emsq + 1083.4350 * eoc;
            g520 = -532.114 + 3017.977 * em - 5740.032 * emsq + 3708.2760 * eoc;
        }
        else
        {
            g211 = -72.099 + 331.819 * em - 508.738 * emsq + 266.724 * eoc;
            g310 = -346.844 + 1582.851 * em - 2415.925 * emsq + 1246.113 * eoc;
            g322 = -342.585 + 1554.908 * em - 2366.899 * emsq + 1215.972 * eoc;
            g410 = -1052.797 + 4758.686 * em - 7193.992 * emsq + 3651.957 * eoc;
            g422 = -3581.690 + 16178.110 * em - 24462.770 * emsq + 12422.520 * eoc;
            if (em > 0.715)
                g520 = -5149.66 + 29936.92 * em - 54087.36 * emsq + 31324.56 * eoc;
            else
                g520 = 1464.74 - 4664.75 * em + 3763.64 * emsq;
        }
    }
    if (em < 0.7)
    {
        g533 = -919.22770 + 4988.6100 * em - 9064.7700 * emsq + 5542.21 * eoc;
        g521 = -822.71072 + 4568.6173 * em - 8491.4146 * emsq + 5337.524 * eoc;
        g532 = -853.66600 + 4690.2500 * em - 8624.7700 * emsq + 5341.4 * eoc;
    }
    else
    {
        g533 = -37995.780 + 161616.52 * em - 229838.20 * emsq + 109377.94 * eoc;
        g521 = -51752.104 + 218913.95 * em - 309468.16 * emsq + 146349.42 * eoc;
        g532 = -40023.880 + 170470.89 * em - 242699.48 * emsq + 115605.82 * eoc;
    }

    sini2= sinim * sinim;
    f220 = 0.75 * (1.0 + 2.0 * cosim+cosisq);
    f221 = 1.5 * sini2;
    f321 = 1.875 * sinim * (1.0 - 2.0 * cosim - 3.0 * cosisq);
    f322 = -1.875 * sinim * (1.0 + 2.0 * cosim - 3.0 * cosisq);
    f441 = 35.0 * sini2 * f220;
    f442 = 39.3750 * sini2 * sini2;
    f522 = 9.84375 * sinim * (sini2 * (1.0 - 2.0 * cosim- 5.0 * cosisq) +
        0.33333333 * (-2.0 + 4.0 * cosim + 6.0 * cosisq) );

```

```

f523 = sinim * (4.92187512 * sini2 * (-2.0 - 4.0 * cosim +
10.0 * cosisq) + 6.56250012 * (1.0+2.0 * cosim - 3.0 * cosisq));
f542 = 29.53125 * sinim * (2.0 - 8.0 * cosim+cosisq *
(-12.0 + 8.0 * cosim + 10.0 * cosisq));
f543 = 29.53125 * sinim * (-2.0 - 8.0 * cosim+cosisq *
(12.0 + 8.0 * cosim - 10.0 * cosisq));
xno2 = nm * nm;
ainv2 = aonv * aonv;
templ = 3.0 * xno2 * ainv2;
temp = templ * root22;
d2201 = temp * f220 * g201;
d2211 = temp * f221 * g211;
templ = templ * aonv;
temp = templ * root32;
d3210 = temp * f321 * g310;
d3222 = temp * f322 * g322;
templ = templ * aonv;
temp = 2.0 * templ * root44;
d4410 = temp * f441 * g410;
d4422 = temp * f442 * g422;
templ = templ * aonv;
temp = templ * root52;
d5220 = temp * f522 * g520;
d5232 = temp * f523 * g532;
temp = 2.0 * templ * root54;
d5421 = temp * f542 * g521;
d5433 = temp * f543 * g533;
xlam0 = fmod(mo + nodeo + nodeo-theta - theta, twopi);
xfact = mdot + dmdt + 2.0 * (nodedot + dnodt - rptim) - no;
em = emo;
emsq = emsq;
}

/* ----- synchronous resonance terms ----- */
if (irez == 1)
{
g200 = 1.0 + emsq * (-2.5 + 0.8125 * emsq);
g310 = 1.0 + 2.0 * emsq;
g300 = 1.0 + emsq * (-6.0 + 6.60937 * emsq);
f220 = 0.75 * (1.0 + cosim) * (1.0 + cosim);
f311 = 0.9375 * sinim * sinim * (1.0 + 3.0 * cosim) - 0.75 * (1.0 + cosim);
f330 = 1.0 + cosim;
f330 = 1.875 * f330 * f330 * f330;
del1 = 3.0 * nm * nm * aonv * aonv;
del2 = 2.0 * del1 * f220 * g200 * q22;
del3 = 3.0 * del1 * f330 * g300 * q33 * aonv;
del1 = del1 * f311 * g310 * q31 * aonv;
xlam0 = fmod(mo + nodeo + argpo - theta, twopi);
xfact = mdot + xpidot - rptim + dmdt + domdt + dnodt - no;
}

/* ----- for sgp4, initialize the integrator ----- */
xli = xlam0;
xni = no;
atime = 0.0;
nm = no + dndt;
}

#include "debug3.cpp"
} // end dsinit

```

```

/*-----
*
* procedure dspace
*
* this procedure provides deep space contributions to mean elements for
* perturbing third body.  these effects have been averaged over one
* revolution of the sun and moon.  for earth resonance effects, the
* effects have been averaged over no revolutions of the satellite.
* (mean motion)
*
* author      : david vallado              719-573-2600   28 jun 2005
*
* inputs      :
* d2201, d2211, d3210, d3222, d4410, d4422, d5220, d5232, d5421, d5433 -
* dedt        -
* del1, del2, del3 -
* didt        -
* dmdt        -
* dnodt       -
* domdt       -
* irez        - flag for resonance          0-none, 1-one day, 2-half day
* argpo       - argument of perigee
* argpdot    - argument of perigee dot (rate)
* t           - time
* tc          -
* gsto        - gst
* xfact       -
* xlamo       -
* no          - mean motion
* atime       -
* em          - eccentricity
* ft          -
* argpm       - argument of perigee
* inclm       - inclination
* xli         -
* mm          - mean anomaly
* xni         - mean motion
* nodem       - right ascension of ascending node
*
* outputs     :
* atime       -
* em          - eccentricity
* argpm       - argument of perigee
* inclm       - inclination
* xli         -
* mm          - mean anomaly
* xni         -
* nodem       - right ascension of ascending node
* dndt       -
* nm          - mean motion
*
* locals      :
* delt        -
* ft          -
* theta       -
* x2li        -
* x2omi        -
* xl          -
* xldot       -
* xnddt       -
* xnndt       -
* xomi        -
*
* coupling    :
* none        -
*
* references  :
* hoots, roehrich, norad spacetrack report #3 1980
* hoots, norad spacetrack report #6 1986
* hoots, schumacher and glover 2004
* vallado, crawford, hujsak, kelso  2006
-----*/

```

```

static void dspace
(
    int irez,
    double d2201, double d2211, double d3210, double d3222, double d4410,
    double d4422, double d5220, double d5232, double d5421, double d5433,
    double dedt, double del1, double del2, double del3, double didt,
    double dmdt, double dnodt, double domdt, double argpo, double argpdot,
    double t, double tc, double gsto, double xfact, double xlamo,

```

```

    double no,
    double& atime, double& em,    double& argpm, double& inclm, double& xli,
    double& mm,    double& xni,    double& nodem, double& dndt, double& nm
)
{
const double twopi = 2.0 * pi;
int iretn , iret;
double delt, ft, theta, x2li, x2omi, xl, xldot , xnddt, xndt, xomi, g22, g32,
    g44, g52, g54, fasx2, fasx4, fasx6, rptim , step2, stepn , stepp;

fasx2 = 0.13130908;
fasx4 = 2.8843198;
fasx6 = 0.37448087;
g22 = 5.7686396;
g32 = 0.95240898;
g44 = 1.8014998;
g52 = 1.0508330;
g54 = 4.4108898;
rptim = 4.37526908801129966e-3; // this equates to 7.29211514668855e-5 rad/sec
stepp = 720.0;
stepn = -720.0;
step2 = 259200.0;

/* ----- calculate deep space resonance effects ----- */
dndt = 0.0;
theta = fmod(gsto + tc * rptim, twopi);
em = em + dedt * t;

inclm = inclm + didt * t;
argpm = argpm + domdt * t;
nodem = nodem + dnodt * t;
mm = mm + dmdt * t;

// sgp4fix for negative inclinations
// the following if statement should be commented out
// if (inclm < 0.0)
// {
//     inclm = -inclm;
//     argpm = argpm - pi;
//     nodem = nodem + pi;
// }

/* - update resonances : numerical (euler-maclaurin) integration - */
/* ----- epoch restart ----- */
// sgp4fix for propagator problems
// the following integration works for negative time steps and periods
// the specific changes are unknown because the original code was so convoluted

// sgp4fix take out atime = 0.0 and fix for faster operation
ft = 0.0;
if (irez != 0)
{
    // sgp4fix streamline check
    if ((atime == 0.0) || (t * atime <= 0.0) || (fabs(t) < fabs(atime)) )
    {
        atime = 0.0;
        xni = no;
        xli = xlamo;
    }
    // sgp4fix move check outside loop
    if (t > 0.0)
        delt = stepp;
    else
        delt = stepn;

    iretn = 381; // added for do loop
    iret = 0; // added for loop
    while (iretn == 381)
    {
        /* ----- dot terms calculated ----- */
        /* ----- near - synchronous resonance terms ----- */
        if (irez != 2)
        {
            xndt = del1 * sin(xli - fasx2) + del2 * sin(2.0 * (xli - fasx4)) +
                del3 * sin(3.0 * (xli - fasx6));
            xldot = xni + xfact;
            xnddt = del1 * cos(xli - fasx2) +
                2.0 * del2 * cos(2.0 * (xli - fasx4)) +
                3.0 * del3 * cos(3.0 * (xli - fasx6));
            xnddt = xnddt * xldot;
        }
    }
}

```

```

else
{
/* ----- near - half-day resonance terms ----- */
xomi = argpo + argpdot * atime;
x2omi = xomi + xomi;
x2li = xli + xli;
xndt = d2201 * sin(x2omi + xli - g22) + d2211 * sin(xli - g22) +
d3210 * sin(xomi + xli - g32) + d3222 * sin(-xomi + xli - g32) +
d4410 * sin(x2omi + x2li - g44) + d4422 * sin(x2li - g44) +
d5220 * sin(xomi + xli - g52) + d5232 * sin(-xomi + xli - g52) +
d5421 * sin(xomi + x2li - g54) + d5433 * sin(-xomi + x2li - g54);
xldot = xni + xfact;
xniddt = d2201 * cos(x2omi + xli - g22) + d2211 * cos(xli - g22) +
d3210 * cos(xomi + xli - g32) + d3222 * cos(-xomi + xli - g32) +
d5220 * cos(xomi + xli - g52) + d5232 * cos(-xomi + xli - g52) +
2.0 * (d4410 * cos(x2omi + x2li - g44) +
d4422 * cos(x2li - g44) + d5421 * cos(xomi + x2li - g54) +
d5433 * cos(-xomi + x2li - g54));
xniddt = xniddt * xldot;
}

/* ----- integrator ----- */
// sgp4fix move end checks to end of routine
if (fabs(t - atime) >= stepp)
{
iret = 0;
iretn = 381;
}
else // exit here
{
ft = t - atime;
iretn = 0;
}

if (iretn == 381)
{
xli = xli + xldot * delt + xndt * step2;
xni = xni + xndt * delt + xniddt * step2;
atime = atime + delt;
}
} // while iretn = 381

nm = xni + xndt * ft + xniddt * ft * ft * 0.5;
xl = xli + xldot * ft + xndt * ft * ft * 0.5;
if (irez != 1)
{
mm = xl - 2.0 * nodem + 2.0 * theta;
dndt = nm - no;
}
else
{
mm = xl - nodem - argpm + theta;
dndt = nm - no;
}
nm = no + dndt;
}

#include "debug4.cpp"
} // end dsspace

```

```

/*-----
*
* procedure init1
*
* this procedure initializes the spg4 propagator. all the initialization is
* consolidated here instead of having multiple loops inside other routines.
*
* author      : david vallado              719-573-2600   28 jun 2005
*
* inputs      :
*   ecco       - eccentricity                0.0 - 1.0
*   epoch      - epoch time in days from jan 0, 1950. 0 hr
*   inclo      - inclination of satellite
*   no         - mean motion of satellite
*   satn       - satellite number
*
* outputs     :
*   ainv       - 1.0 / a
*   ao         - semi major axis
*   con41      -
*   con42      - 1.0 - 5.0 cos(i)
*   cosio      - cosine of inclination
*   cosio2     - cosio squared
*   eccsq      - eccentricity squared
*   method     - flag for deep space          'd', 'n'
*   omeosq     - 1.0 - ecco * ecco
*   posq       - semi-parameter squared
*   rp         - radius of perigee
*   rteosq     - square root of (1.0 - ecco*ecco)
*   sinio      - sine of inclination
*   gsto       - gst at time of observation   rad
*   no         - mean motion of satellite
*
* locals      :
*   ak         -
*   d1         -
*   del        -
*   adel       -
*   po         -
*
* coupling    :
*   getgravconst
*   gstime     - find greenwich sidereal time from the julian date
*
* references  :
*   hoots, roehrich, norad spacetrack report #3 1980
*   hoots, norad spacetrack report #6 1986
*   hoots, schumacher and glover 2004
*   vallado, crawford, hujsak, kelso 2006
*-----*/

static void init1
(
    int satn,      gravconsttype whichconst,
    double ecco,  double epoch,  double inclo,  double& no,
    char& method,
    double& ainv, double& ao,    double& con41,  double& con42, double& cosio,
    double& cosio2, double& eccsq, double& omeosq, double& posq,
    double& rp,    double& rteosq, double& sinio , double& gsto,
    char opsmode
)
{
    /* ----- local variables ----- */
    double ak, d1, del, adel, po, x2o3, j2, xke,
           tumin, mu, radiusearthkm, j3, j4, j3oj2;

    // sgp4fix use old way of finding gst
    double ds70;
    double ts70, tfrac, c1, thgr70, fk5r, clp2p;
    const double twopi = 2.0 * pi;

    /* ----- earth constants ----- */
    // sgp4fix identify constants and allow alternate values
    getgravconst( whichconst, tumin, mu, radiusearthkm, xke, j2, j3, j4, j3oj2 );
    x2o3 = 2.0 / 3.0;

    /* ----- calculate auxillary epoch quantities ----- */
    eccsq = ecco * ecco;
    omeosq = 1.0 - eccsq;
    rteosq = sqrt(omeosq);
    cosio = cos(inclo);

```



```

cosio2 = cosio * cosio;

/* ----- un-kozai the mean motion ----- */
ak   = pow(xke / no, x2o3);
d1   = 0.75 * j2 * (3.0 * cosio2 - 1.0) / (rteosq * omeosq);
del  = d1 / (ak * ak);
adel = ak * (1.0 - del * del - del *
            (1.0 / 3.0 + 134.0 * del * del / 81.0));
del  = d1/(adel * adel);
no   = no / (1.0 + del);

ao   = pow(xke / no, x2o3);
sinio = sin(incl0);
po   = ao * omeosq;
con42 = 1.0 - 5.0 * cosio2;
con41 = -con42*cosio2-cosio2;
ainv = 1.0 / ao;
posq = po * po;
rp   = ao * (1.0 - ecco);
method = 'n';

// sgp4fix modern approach to finding sidereal time
if (opsmode == 'a')
{
    // sgp4fix use old way of finding gst
    // count integer number of days from 0 jan 1970
    ts70 = epoch - 7305.0;
    ds70 = floor(ts70 + 1.0e-8);
    tfrac = ts70 - ds70;
    // find greenwich location at epoch
    c1   = 1.72027916940703639e-2;
    thgr70= 1.7321343856509374;
    fk5r  = 5.07551419432269442e-15;
    c1p2p = c1 + twopi;
    gsto = fmod( thgr70 + c1*ds70 + c1p2p*tfrac + ts70*ts70*fk5r, twopi);
    if ( gsto < 0.0 )
        gsto = gsto + twopi;
}
else
    gsto = gstime(epoch + 2433281.5);

#include "debug5.cpp"
} // end init1

```

```

/*-----
*
* procedure sgp4init
*
* this procedure initializes variables for sgp4.
*
* author      : david vallado          719-573-2600   28 jun 2005
*
* inputs      :
*   opsmode   - mode of operation afspc or improved 'a', 'i'
*   whichconst - which set of constants to use 72, 84
*   satn      - satellite number
*   bstar     - sgp4 type drag coefficient          kg/m2er
*   ecco      - eccentricity
*   epoch     - epoch time in days from jan 0, 1950. 0 hr
*   argpo     - argument of perigee (output if ds)
*   inclo     - inclination
*   mo        - mean anomaly (output if ds)
*   no        - mean motion
*   nodeo     - right ascension of ascending node
*
* outputs     :
*   satrec    - common values for subsequent calls
*   return code - non-zero on error.
*               1 - mean elements, ecc >= 1.0 or ecc < -0.001 or a < 0.95 er
*               2 - mean motion less than 0.0
*               3 - pert elements, ecc < 0.0 or ecc > 1.0
*               4 - semi-latus rectum < 0.0
*               5 - epoch elements are sub-orbital
*               6 - satellite has decayed
*
* locals      :
*   cnodm , snodm , cosim , sinim , cosomm , sinomm
*   cclsq , cc2 , cc3
*   coef , coefl
*   cosio4 -
*   day    -
*   dn dt  -
*   em     - eccentricity
*   emsq   - eccentricity squared
*   eeta   -
*   etasq  -
*   gam    -
*   argpm  - argument of perigee
*   nodem  -
*   inclm  - inclination
*   mm     - mean anomaly
*   nm     - mean motion
*   perige - perigee
*   pinvsq -
*   psisq  -
*   qzms24 -
*   rtemsq -
*   s1, s2, s3, s4, s5, s6, s7 -
*   sfour  -
*   ss1, ss2, ss3, ss4, ss5, ss6, ss7 -
*   sz1, sz2, sz3
*   sz11, sz12, sz13, sz21, sz22, sz23, sz31, sz32, sz33 -
*   tc     -
*   temp   -
*   temp1, temp2, temp3 -
*   tsi    -
*   xpidot -
*   xhdot1 -
*   z1, z2, z3 -
*   z11, z12, z13, z21, z22, z23, z31, z32, z33 -
*
* coupling    :
*   getgravconst-
*   initl     -
*   dscom    -
*   dpper    -
*   dsinit   -
*   sgp4     -
*
* references   :
*   hoots, roehrich, norad spacetrack report #3 1980
*   hoots, norad spacetrack report #6 1986
*   hoots, schumacher and glover 2004
*   vallado, crawford, hujsak, kelso 2006
*-----*/

```

```

bool sgp4init
(
    gravconsttype whichconst, char opsmode,    const int satn,    const double epoch,
    const double xbstar,    const double xecco,    const double xargpo,
    const double xinclo,    const double xmo,    const double xno,
    const double xnodeo,    elsetrec& satrec
)
{
    /* ----- local variables ----- */
    double ao, ainvsq, con42, cosio, sinio, cosio2, eccsq,
           omeosq, posq, rp, rteosq,
           cnodm, snodm, cosim, sinim, cosomm, sinomm, cclsq,
           cc2, cc3, coef, coef1, cosio4, day, dndt,
           em, emsq, eeta, etasq, gam, argpm, nodem,
           inclm, mm, nm, perige, pinvsq, psisq, qzms24,
           rtemsq, s1, s2, s3, s4, s5, s6,
           s7, sfour, ss1, ss2, ss3, ss4, ss5,
           ss6, ss7, sz1, sz2, sz3, sz11, sz12,
           sz13, sz21, sz22, sz23, sz31, sz32, sz33,
           tc, temp, temp1, temp2, temp3, tsi, xpidot,
           xhdot1, z1, z2, z3, z11, z12, z13,
           z21, z22, z23, z31, z32, z33,
           qzms2t, ss, j2, j3oj2, j4, x2o3, r[3], v[3],
           tumin, mu, radiusearthkm, xke, j3, delmotemp, qzms2ttemp, qzms24temp;

    /* ----- initialization ----- */
    // sgp4fix divisor for divide by zero check on inclination
    // the old check used 1.0 + cos(pi-1.0e-9), but then compared it to
    // 1.5 e-12, so the threshold was changed to 1.5e-12 for consistency
    const double temp4 = 1.5e-12;

    /* ----- set all near earth variables to zero ----- */
    satrec.isimp = 0; satrec.method = 'n'; satrec.aycof = 0.0;
    satrec.con41 = 0.0; satrec.cc1 = 0.0; satrec.cc4 = 0.0;
    satrec.cc5 = 0.0; satrec.d2 = 0.0; satrec.d3 = 0.0;
    satrec.d4 = 0.0; satrec.delmo = 0.0; satrec.eta = 0.0;
    satrec.argpdot = 0.0; satrec.omgcof = 0.0; satrec.sinmao = 0.0;
    satrec.t = 0.0; satrec.t2cof = 0.0; satrec.t3cof = 0.0;
    satrec.t4cof = 0.0; satrec.t5cof = 0.0; satrec.xlmth2 = 0.0;
    satrec.x7thml = 0.0; satrec.mdot = 0.0; satrec.nodedot = 0.0;
    satrec.xlcof = 0.0; satrec.xmcof = 0.0; satrec.nodecf = 0.0;

    /* ----- set all deep space variables to zero ----- */
    satrec.irez = 0; satrec.d2201 = 0.0; satrec.d2211 = 0.0;
    satrec.d3210 = 0.0; satrec.d3222 = 0.0; satrec.d4410 = 0.0;
    satrec.d4422 = 0.0; satrec.d5220 = 0.0; satrec.d5232 = 0.0;
    satrec.d5421 = 0.0; satrec.d5433 = 0.0; satrec.dedt = 0.0;
    satrec.dell1 = 0.0; satrec.del2 = 0.0; satrec.del3 = 0.0;
    satrec.didt = 0.0; satrec.dmdt = 0.0; satrec.dnodt = 0.0;
    satrec.domdt = 0.0; satrec.e3 = 0.0; satrec.ee2 = 0.0;
    satrec.peo = 0.0; satrec.pgho = 0.0; satrec.pho = 0.0;
    satrec.pinco = 0.0; satrec.plo = 0.0; satrec.se2 = 0.0;
    satrec.se3 = 0.0; satrec.sgh2 = 0.0; satrec.sgh3 = 0.0;
    satrec.sgh4 = 0.0; satrec.sh2 = 0.0; satrec.sh3 = 0.0;
    satrec.si2 = 0.0; satrec.si3 = 0.0; satrec.sl2 = 0.0;
    satrec.sl3 = 0.0; satrec.sl4 = 0.0; satrec.gsto = 0.0;
    satrec.xfact = 0.0; satrec.xgh2 = 0.0; satrec.xgh3 = 0.0;
    satrec.xgh4 = 0.0; satrec.xh2 = 0.0; satrec.xh3 = 0.0;
    satrec.xi2 = 0.0; satrec.xi3 = 0.0; satrec.xl2 = 0.0;
    satrec.xl3 = 0.0; satrec.xl4 = 0.0; satrec.xlamo = 0.0;
    satrec.zmol = 0.0; satrec.zmos = 0.0; satrec.atime = 0.0;
    satrec.xli = 0.0; satrec.xni = 0.0;

    // sgp4fix - note the following variables are also passed directly via satrec.
    // it is possible to streamline the sgp4init call by deleting the "x"
    // variables, but the user would need to set the satrec.* values first. we
    // include the additional assignments in case twoline2rv is not used.
    satrec.bstar = xbstar;
    satrec.ecco = xecco;
    satrec.argpo = xargpo;
    satrec.inclo = xinclo;
    satrec.mo = xmo;
    satrec.no = xno;
    satrec.nodeo = xnodeo;

    // sgp4fix add opsmode
    satrec.operationmode = opsmode;

    /* ----- earth constants ----- */
    // sgp4fix identify constants and allow alternate values

```

```

getgravconst( whichconst, tumin, mu, radiusearthkm, xke, j2, j3, j4, j3oj2 );
ss = 78.0 / radiusearthkm + 1.0;
// sgp4fix use multiply for speed instead of pow
qzms2ttemp = (120.0 - 78.0) / radiusearthkm;
qzms2t = qzms2ttemp * qzms2ttemp * qzms2ttemp * qzms2ttemp;
x2o3 = 2.0 / 3.0;

satrec.init = 'y';
satrec.t = 0.0;

init1
(
    satn, whichconst, satrec.ecco, epoch, satrec.inclo, satrec.no, satrec.method,
    ainv, ao, satrec.con41, con42, cosio2, eccsq, omeosq,
    posq, rp, rteosq, sinio, satrec.gsto, satrec.operationmode
);
satrec.error = 0;

// sgp4fix remove this check as it is unnecessary
// the mrt check in sgp4 handles decaying satellite cases even if the starting
// condition is below the surface of the earth
if (rp < 1.0)
{
    printf("# *** satn%d epoch elts sub-orbital ***\n", satn);
    satrec.error = 5;
}

if ((omeosq >= 0.0) || (satrec.no >= 0.0))
{
    satrec.isimp = 0;
    if (rp < (220.0 / radiusearthkm + 1.0))
        satrec.isimp = 1;
    sfour = ss;
    qzms24 = qzms2t;
    perige = (rp - 1.0) * radiusearthkm;

    /* - for perigees below 156 km, s and qoms2t are altered - */
    if (perige < 156.0)
    {
        sfour = perige - 78.0;
        if (perige < 98.0)
            sfour = 20.0;
        // sgp4fix use multiply for speed instead of pow
        qzms24temp = (120.0 - sfour) / radiusearthkm;
        qzms24 = qzms24temp * qzms24temp * qzms24temp * qzms24temp;
        sfour = sfour / radiusearthkm + 1.0;
    }
    pinvsq = 1.0 / posq;

    tsi = 1.0 / (ao - sfour);
    satrec.eta = ao * satrec.ecco * tsi;
    etasq = satrec.eta * satrec.eta;
    eeta = satrec.ecco * satrec.eta;
    psisq = fabs(1.0 - etasq);
    coef = qzms24 * pow(tsi, 4.0);
    coef1 = coef / pow(psisq, 3.5);
    cc2 = coef1 * satrec.no * (ao * (1.0 + 1.5 * etasq + eeta *
        (4.0 + etasq)) + 0.375 * j2 * tsi / psisq * satrec.con41 *
        (8.0 + 3.0 * etasq * (8.0 + etasq)));
    satrec.cc1 = satrec.bstar * cc2;
    cc3 = 0.0;
    if (satrec.ecco > 1.0e-4)
        cc3 = -2.0 * coef * tsi * j3oj2 * satrec.no * sinio / satrec.ecco;
    satrec.xlmth2 = 1.0 - cosio2;
    satrec.cc4 = 2.0 * satrec.no * coef1 * ao * omeosq *
        (satrec.eta * (2.0 + 0.5 * etasq) + satrec.ecco *
        (0.5 + 2.0 * etasq) - j2 * tsi / (ao * psisq) *
        (-3.0 * satrec.con41 * (1.0 - 2.0 * eeta + etasq *
        (1.5 - 0.5 * eeta)) + 0.75 * satrec.xlmth2 *
        (2.0 * etasq - eeta * (1.0 + etasq)) * cos(2.0 * satrec.argpo)));
    satrec.cc5 = 2.0 * coef1 * ao * omeosq * (1.0 + 2.75 *
        (etasq + eeta) + eeta * etasq);
    cosio4 = cosio2 * cosio2;
    temp1 = 1.5 * j2 * pinvsq * satrec.no;
    temp2 = 0.5 * temp1 * j2 * pinvsq;
    temp3 = -0.46875 * j4 * pinvsq * pinvsq * satrec.no;
    satrec.mdot = satrec.no + 0.5 * temp1 * rteosq * satrec.con41 + 0.0625 *
        temp2 * rteosq * (13.0 - 78.0 * cosio2 + 137.0 * cosio4);
    satrec.argpdot = -0.5 * temp1 * con42 + 0.0625 * temp2 *
        (7.0 - 114.0 * cosio2 + 395.0 * cosio4) +
        temp3 * (3.0 - 36.0 * cosio2 + 49.0 * cosio4);
}

```

```

xhdot1          = -temp1 * cosio;
satrec.nodedot = xhdot1 + (0.5 * temp2 * (4.0 - 19.0 * cosio2) +
                          2.0 * temp3 * (3.0 - 7.0 * cosio2)) * cosio;
xpidot          = satrec.argpdot+ satrec.nodedot;
satrec.omgcof   = satrec.bstar * cc3 * cos(satrec.argpo);
satrec.xmcof    = 0.0;
if (satrec.ecco > 1.0e-4)
    satrec.xmcof = -x2o3 * coef * satrec.bstar / eeta;
satrec.nodecef = 3.5 * omeosq * xhdot1 * satrec.ccl;
satrec.t2cof   = 1.5 * satrec.ccl;
// sgp4fix for divide by zero with xinco = 180 deg
if (fabs(cosio+1.0) > 1.5e-12)
    satrec.xlcof = -0.25 * j3oj2 * sinio * (3.0 + 5.0 * cosio) / (1.0 + cosio);
else
    satrec.xlcof = -0.25 * j3oj2 * sinio * (3.0 + 5.0 * cosio) / temp4;
satrec.aycof   = -0.5 * j3oj2 * sinio;
// sgp4fix use multiply for speed instead of pow
delmotemp     = 1.0 + satrec.eta * cos(satrec.mo);
satrec.delmo   = delmotemp * delmotemp * delmotemp;
satrec.sinmao  = sin(satrec.mo);
satrec.x7thml  = 7.0 * cosio2 - 1.0;

/* ----- deep space initialization ----- */
if ((2*pi / satrec.no) >= 225.0)
{
    satrec.method = 'd';
    satrec.isimp  = 1;
    tc           = 0.0;
    inclm       = satrec.inclo;

    dscom
    (
        epoch, satrec.ecco, satrec.argpo, tc, satrec.inclo, satrec.nodeo,
        satrec.no, snodm, cnodm, sinim, cosim, sinomm, cosomm,
        day, satrec.e3, satrec.ee2, em, emsq, gam,
        satrec.peo, satrec.pgho, satrec.pho, satrec.pinco,
        satrec.plo, rtemsq, satrec.se2, satrec.se3,
        satrec.sgh2, satrec.sgh3, satrec.sgh4,
        satrec.sh2, satrec.sh3, satrec.si2, satrec.si3,
        satrec.sl2, satrec.sl3, satrec.sl4, s1, s2, s3, s4, s5,
        s6, s7, ss1, ss2, ss3, ss4, ss5, ss6, ss7, sz1, sz2, sz3,
        sz11, sz12, sz13, sz21, sz22, sz23, sz31, sz32, sz33,
        satrec.xgh2, satrec.xgh3, satrec.xgh4, satrec.xh2,
        satrec.xh3, satrec.xi2, satrec.xi3, satrec.xl2,
        satrec.xl3, satrec.xl4, nm, z1, z2, z3, z11,
        z12, z13, z21, z22, z23, z31, z32, z33,
        satrec.zmol, satrec.zmos
    );
    dpper
    (
        satrec.e3, satrec.ee2, satrec.peo, satrec.pgho,
        satrec.pho, satrec.pinco, satrec.plo, satrec.se2,
        satrec.se3, satrec.sgh2, satrec.sgh3, satrec.sgh4,
        satrec.sh2, satrec.sh3, satrec.si2, satrec.si3,
        satrec.sl2, satrec.sl3, satrec.sl4, satrec.t,
        satrec.xgh2, satrec.xgh3, satrec.xgh4, satrec.xh2,
        satrec.xh3, satrec.xi2, satrec.xi3, satrec.xl2,
        satrec.xl3, satrec.xl4, satrec.zmol, satrec.zmos, inclm, satrec.init,
        satrec.ecco, satrec.inclo, satrec.nodeo, satrec.argpo, satrec.mo,
        satrec.operationmode
    );

    argpm = 0.0;
    nodem = 0.0;
    mm     = 0.0;

    dsinit
    (
        whichconst,
        cosim, emsq, satrec.argpo, s1, s2, s3, s4, s5, sinim, ss1, ss2, ss3, ss4,
        ss5, sz1, sz3, sz11, sz13, sz21, sz23, sz31, sz33, satrec.t, tc,
        satrec.gsto, satrec.mo, satrec.mdot, satrec.no, satrec.nodeo,
        satrec.nodedot, xpidot, z1, z3, z11, z13, z21, z23, z31, z33,
        satrec.ecco, eccsq, em, argpm, inclm, mm, nm, nodem,
        satrec.irez, satrec.atime,
        satrec.d2201, satrec.d2211, satrec.d3210, satrec.d3222,
        satrec.d4410, satrec.d4422, satrec.d5220, satrec.d5232,
        satrec.d5421, satrec.d5433, satrec.dedt, satrec.didt,
        satrec.dmdt, dndt, satrec.dnodt, satrec.domdt,
        satrec.del1, satrec.del2, satrec.del3, satrec.xfact,
        satrec.xlam0, satrec.xli, satrec.xni
    )
}

```

```

    );
}

/* ----- set variables if not deep space ----- */
if (satrec.isimp != 1)
{
    cclsq      = satrec.ccl1 * satrec.ccl1;
    satrec.d2  = 4.0 * ao * tsi * cclsq;
    temp      = satrec.d2 * tsi * satrec.ccl1 / 3.0;
    satrec.d3  = (17.0 * ao + sfour) * temp;
    satrec.d4  = 0.5 * temp * ao * tsi * (221.0 * ao + 31.0 * sfour) *
                satrec.ccl1;
    satrec.t3cof = satrec.d2 + 2.0 * cclsq;
    satrec.t4cof = 0.25 * (3.0 * satrec.d3 + satrec.ccl1 *
                (12.0 * satrec.d2 + 10.0 * cclsq));
    satrec.t5cof = 0.2 * (3.0 * satrec.d4 +
                12.0 * satrec.ccl1 * satrec.d3 +
                6.0 * satrec.d2 * satrec.d2 +
                15.0 * cclsq * (2.0 * satrec.d2 + cclsq));
}
} // if omeosq = 0 ...

/* finally propogate to zero epoch to initialize all others. */
// sgp4fix take out check to let satellites process until they are actually below earth surface
// if(satrec.error == 0)
sgp4(whichconst, satrec, 0.0, r, v);

satrec.init = 'n';

#include "debug6.cpp"
//sgp4fix return boolean. satrec.error contains any error codes
return true;
} // end sgp4init

```

```

/*-----
*
* procedure sgp4
*
* this procedure is the sgp4 prediction model from space command. this is an
* updated and combined version of sgp4 and sdp4, which were originally
* published separately in spacetrack report #3. this version follows the
* methodology from the aiaa paper (2006) describing the history and
* development of the code.
*
* author      : david vallado              719-573-2600   28 jun 2005
*
* inputs      :
*   satrec    - initialised structure from sgp4init() call.
*   tsince    - time since epoch (minutes)
*
* outputs     :
*   r          - position vector              km
*   v          - velocity                    km/sec
* return code - non-zero on error.
*   1 - mean elements, ecc >= 1.0 or ecc < -0.001 or a < 0.95 er
*   2 - mean motion less than 0.0
*   3 - pert elements, ecc < 0.0 or ecc > 1.0
*   4 - semi-latus rectum < 0.0
*   5 - epoch elements are sub-orbital
*   6 - satellite has decayed
*
* locals      :
*   am        -
*   axnl, aynl -
*   betal     -
*   cosim     , sinim     , cosomm     , sinomm     , cnod      , snod      , cos2u     ,
*   sin2u     , coseo1    , sineo1     , cosi      , sini      , cosip     , sinip     ,
*   cosisq    , cossu     , sinsu     , cosu      , sinu
*   delm      -
*   delomg    -
*   dndt      -
*   eccm      -
*   emsq      -
*   ecose     -
*   el2       -
*   eo1       -
*   eccp      -
*   esine     -
*   argpm     -
*   argpp     -
*   omgadf    -
*   pl        -
*   r         -
*   rtemsq    -
*   rdotl     -
*   rl        -
*   rvdot     -
*   rvdotl    -
*   su        -
*   t2 , t3   , t4     , tc
*   tem5, temp , temp1 , temp2 , tempa , tempe , templ
*   u , ux    , uy     , uz     , vx     , vy     , vz
*   inclm     - inclination
*   mn        - mean anomaly
*   nm        - mean motion
*   nodem     - right asc of ascending node
*   xinc      -
*   xincp     -
*   xl        -
*   xlm       -
*   mp        -
*   xmdf      -
*   xmx       -
*   xmy       -
*   nodedf    -
*   xnode     -
*   nodep     -
*   np        -
*
* coupling    :
*   getgravconst-
*   dpper
*   dpspace
*
* references  :

```

```

* hoots, roehrich, norad spacetrack report #3 1980
* hoots, norad spacetrack report #6 1986
* hoots, schumacher and glover 2004
* vallado, crawford, hujsak, kelso 2006
-----*/

bool sgp4
(
    gravconsttype whichconst, elsetrec& satrec, double tsince,
    double r[3], double v[3]
)
{
    double am , axnl , aynl , betal , cosim , cnod ,
        cos2u, coseo1, cosi , cosip , cosisq, cossu , cosu,
        delm , delomg, em , emsq , ecose , el2 , eo1 ,
        ep , esine , argpm, argpp , argpdf, pl, mrt = 0.0,
        mvt , rdotl , rl , rvdot , rvdotl, sinim ,
        sin2u, sineo1, sini , sinip , sinsu , sinu ,
        snod , su , t2 , t3 , t4 , tem5 , temp,
        temp1, temp2 , tempa, tempe , temp1 , u , ux ,
        uy , uz , vx , vy , vz , inclm , mm ,
        nm , nodem, xinc , xincp , xl , xlm , mp ,
        xmdf , xmx , xmy , nodedf, xnode , nodep, tc , dndt,
        twopi, x2o3 , j2 , j3 , tumin, j4 , xke , j3oj2, radiusearthkm,
        mu, vkmperssec, delmtemp;

    int ktr;

    /* ----- set mathematical constants ----- */
    // sgp4fix divisor for divide by zero check on inclination
    // the old check used 1.0 + cos(pi-1.0e-9), but then compared it to
    // 1.5 e-12, so the threshold was changed to 1.5e-12 for consistency
    const double temp4 = 1.5e-12;
    twopi = 2.0 * pi;
    x2o3 = 2.0 / 3.0;
    // sgp4fix identify constants and allow alternate values
    getgravconst( whichconst, tumin, mu, radiusearthkm, xke, j2, j3, j4, j3oj2 );
    vkmperssec = radiusearthkm * xke/60.0;

    /* ----- clear sgp4 error flag ----- */
    satrec.t = tsince;
    satrec.error = 0;

    /* ----- update for secular gravity and atmospheric drag ----- */
    xmdf = satrec.mo + satrec.mdot * satrec.t;
    argpdf = satrec.argpo + satrec.argpdot * satrec.t;
    nodedf = satrec.nodeo + satrec.nodedot * satrec.t;
    argpm = argpdf;
    mm = xmdf;
    t2 = satrec.t * satrec.t;
    nodem = nodedf + satrec.nodect * t2;
    tempa = 1.0 - satrec.cc1 * satrec.t;
    tempe = satrec.bstar * satrec.cc4 * satrec.t;
    temp1 = satrec.t2cof * t2;

    if (satrec.isimp != 1)
    {
        delomg = satrec.omgcof * satrec.t;
        // sgp4fix use multiply for speed instead of pow
        delmtemp = 1.0 + satrec.eta * cos(xmdf);
        delm = satrec.xmcof *
            (delmtemp * delmtemp * delmtemp -
             satrec.delmo);
        temp = delomg + delm;
        mm = xmdf + temp;
        argpm = argpdf - temp;
        t3 = t2 * satrec.t;
        t4 = t3 * satrec.t;
        tempa = tempa - satrec.d2 * t2 - satrec.d3 * t3 -
            satrec.d4 * t4;
        tempe = tempe + satrec.bstar * satrec.cc5 * (sin(mm) -
            satrec.sinmao);
        temp1 = temp1 + satrec.t3cof * t3 + t4 * (satrec.t4cof +
            satrec.t * satrec.t5cof);
    }

    nm = satrec.no;
    em = satrec.ecco;
    inclm = satrec.inclo;
    if (satrec.method == 'd')
    {
        tc = satrec.t;
    }
}

```



```

dSPACE
(
    satrec.irez,
    satrec.d2201, satrec.d2211, satrec.d3210,
    satrec.d3222, satrec.d4410, satrec.d4422,
    satrec.d5220, satrec.d5232, satrec.d5421,
    satrec.d5433, satrec.dedt, satrec.del1,
    satrec.del2, satrec.del3, satrec.didt,
    satrec.dmdt, satrec.dnodt, satrec.domdt,
    satrec.argpo, satrec.argpdot, satrec.t, tc,
    satrec.gsto, satrec.xfact, satrec.xlamo,
    satrec.no, satrec.atime,
    em, argpm, inclm, satrec.xli, mm, satrec.xni,
    nodem, dndt, nm
);
} // if method = d

if (nm <= 0.0)
{
    // printf("# error nm %f\n", nm);
    satrec.error = 2;
    // sgp4fix add return
    return false;
}
am = pow((xke / nm), x2o3) * tempa * tempa;
nm = xke / pow(am, 1.5);
em = em - tempe;

// fix tolerance for error recognition
// sgp4fix am is fixed from the previous nm check
if ((em >= 1.0) || (em < -0.001)/* || (am < 0.95)*/ )
{
    // printf("# error em %f\n", em);
    satrec.error = 1;
    // sgp4fix to return if there is an error in eccentricity
    return false;
}
// sgp4fix fix tolerance to avoid a divide by zero
if (em < 1.0e-6)
    em = 1.0e-6;
mm = mm + satrec.no * templ;
xlm = mm + argpm + nodem;
emsq = em * em;
temp = 1.0 - emsq;

nodem = fmod(nodem, twopi);
argpm = fmod(argpm, twopi);
xlm = fmod(xlm, twopi);
mm = fmod(xlm - argpm - nodem, twopi);

/* ----- compute extra mean quantities ----- */
sinim = sin(inclm);
cosim = cos(inclm);

/* ----- add lunar-solar periodics ----- */
ep = em;
xincp = inclm;
argpp = argpm;
nodep = nodem;
mp = mm;
sinip = sinim;
cosip = cosim;
if (satrec.method == 'd')
{
    dpper
    (
        satrec.e3, satrec.ee2, satrec.peo,
        satrec.pgho, satrec.pho, satrec.pinco,
        satrec.plo, satrec.se2, satrec.se3,
        satrec.sgh2, satrec.sgh3, satrec.sgh4,
        satrec.sh2, satrec.sh3, satrec.si2,
        satrec.si3, satrec.sl2, satrec.sl3,
        satrec.sl4, satrec.t, satrec.xgh2,
        satrec.xgh3, satrec.xgh4, satrec.xh2,
        satrec.xh3, satrec.xi2, satrec.xi3,
        satrec.xl2, satrec.xl3, satrec.xl4,
        satrec.zmol, satrec.zmos, satrec.inclo,
        'n', ep, xincp, nodep, argpp, mp, satrec.operationmode
    );
    if (xincp < 0.0)
    {

```

```

        xincp = -xincp;
        nodep = nodep + pi;
        argpp = argpp - pi;
    }
    if ((ep < 0.0) || (ep > 1.0))
    {
        printf("# error ep %f\n", ep);
        satrec.error = 3;
        // sgp4fix add return
        return false;
    }
} // if method = d

/* ----- long period periodics ----- */
if (satrec.method == 'd')
{
    sinip = sin(xincp);
    cosip = cos(xincp);
    satrec.aycof = -0.5*j3oj2*sinip;
    // sgp4fix for divide by zero for xincp = 180 deg
    if (fabs(cosip+1.0) > 1.5e-12)
        satrec.xlcof = -0.25 * j3oj2 * sinip * (3.0 + 5.0 * cosip) / (1.0 + cosip);
    else
        satrec.xlcof = -0.25 * j3oj2 * sinip * (3.0 + 5.0 * cosip) / temp4;
}
axnl = ep * cos(argpp);
temp = 1.0 / (am * (1.0 - ep * ep));
aynl = ep * sin(argpp) + temp * satrec.aycof;
xl = mp + argpp + nodep + temp * satrec.xlcof * axnl;

/* ----- solve kepler's equation ----- */
u = fmod(xl - nodep, twopi);
eol = u;
tem5 = 9999.9;
ktr = 1;
// sgp4fix for kepler iteration
// the following iteration needs better limits on corrections
while ((fabs(tem5) >= 1.0e-12) && (ktr <= 10))
{
    sineol = sin(eol);
    coseol = cos(eol);
    tem5 = 1.0 - coseol * axnl - sineol * aynl;
    tem5 = (u - aynl * coseol + axnl * sineol - eol) / tem5;
    if(fabs(tem5) >= 0.95)
        tem5 = tem5 > 0.0 ? 0.95 : -0.95;
    eol = eol + tem5;
    ktr = ktr + 1;
}

/* ----- short period preliminary quantities ----- */
ecose = axnl*coseol + aynl*sineol;
esine = axnl*sineol - aynl*coseol;
el2 = axnl*axnl + aynl*aynl;
pl = am*(1.0-el2);
if (pl < 0.0)
{
    printf("# error pl %f\n", pl);
    satrec.error = 4;
    // sgp4fix add return
    return false;
}
else
{
    rl = am * (1.0 - ecose);
    rdotl = sqrt(am) * esine/rl;
    rvdotl = sqrt(pl) / rl;
    betal = sqrt(1.0 - el2);
    temp = esine / (1.0 + betal);
    sinu = am / rl * (sineol - aynl - axnl * temp);
    cosu = am / rl * (coseol - axnl + aynl * temp);
    su = atan2(sinu, cosu);
    sin2u = (cosu + cosu) * sinu;
    cos2u = 1.0 - 2.0 * sinu * sinu;
    temp = 1.0 / pl;
    temp1 = 0.5 * j2 * temp;
    temp2 = temp1 * temp;

    /* ----- update for short period periodics ----- */
    if (satrec.method == 'd')
    {
        cosisq = cosip * cosip;
    }
}

```

```

    satrec.con41 = 3.0*cosisq - 1.0;
    satrec.xlmth2 = 1.0 - cosisq;
    satrec.x7thm1 = 7.0*cosisq - 1.0;
}
mrt = r1 * (1.0 - 1.5 * temp2 * betal * satrec.con41) +
      0.5 * temp1 * satrec.xlmth2 * cos2u;
su = su - 0.25 * temp2 * satrec.x7thm1 * sin2u;
xnode = nodep + 1.5 * temp2 * cosip * sin2u;
xinc = xincp + 1.5 * temp2 * cosip * sinip * cos2u;
mvt = rdot1 - nm * temp1 * satrec.xlmth2 * sin2u / xke;
rvdot = rvdot1 + nm * temp1 * (satrec.xlmth2 * cos2u +
    1.5 * satrec.con41) / xke;

/* ----- orientation vectors ----- */
sinsu = sin(su);
cossu = cos(su);
snod = sin(xnode);
cnod = cos(xnode);
sini = sin(xinc);
cosi = cos(xinc);
xmx = -snod * cosi;
xmy = cnod * cosi;
ux = xmx * sinsu + cnod * cossu;
uy = xmy * sinsu + snod * cossu;
uz = sini * sinsu;
vx = xmx * cossu - cnod * sinsu;
vy = xmy * cossu - snod * sinsu;
vz = sini * cossu;

/* ----- position and velocity (in km and km/sec) ----- */
r[0] = (mrt * ux) * radiusearthkm;
r[1] = (mrt * uy) * radiusearthkm;
r[2] = (mrt * uz) * radiusearthkm;
v[0] = (mvt * ux + rvdot * vx) * vkmperssec;
v[1] = (mvt * uy + rvdot * vy) * vkmperssec;
v[2] = (mvt * uz + rvdot * vz) * vkmperssec;
} // if pl > 0

// sgp4fix for decaying satellites
if (mrt < 1.0)
{
    // printf("# decay condition %11.6f \n",mrt);
    satrec.error = 6;
    return false;
}

//#include "debug7.cpp"
return true;
} // end sgp4

```

```

/* -----
*
* function gstime
*
* this function finds the greenwich sidereal time.
*
* author      : david vallado          719-573-2600    1 mar 2001
*
* inputs      description                range / units
*   jdut1     - julian date in ut1      days from 4713 bc
*
* outputs     :
*   gstime    - greenwich sidereal time  0 to 2pi rad
*
* locals      :
*   temp      - temporary variable for doubles  rad
*   tut1      - julian centuries from the
*               jan 1, 2000 12 h epoch (ut1)
*
* coupling    :
*   none
*
* references   :
*   vallado    2004, 191, eq 3-45
* ----- */

double gstime
(
    double jdut1
)
{
    const double twopi = 2.0 * pi;
    const double deg2rad = pi / 180.0;
    double      temp, tut1;

    tut1 = (jdut1 - 2451545.0) / 36525.0;
    temp = -6.2e-6* tut1 * tut1 * tut1 + 0.093104 * tut1 * tut1 +
           (876600.0*3600 + 8640184.812866) * tut1 + 67310.54841; // sec
    temp = fmod(temp * deg2rad / 240.0, twopi); //360/86400 = 1/240, to deg, to rad

    // ----- check quadrants -----
    if (temp < 0.0)
        temp += twopi;

    return temp;
} // end gstime

```

```

/* -----
*
* function getgravconst
*
* this function gets constants for the propagator. note that mu is identified to
* facilitate comparisons with newer models. the common useage is wgs72.
*
* author      : david vallado              719-573-2600   21 jul 2006
*
* inputs      :
*   whichconst - which set of constants to use  wgs72old, wgs72, wgs84
*
* outputs     :
*   tumin      - minutes in one time unit
*   mu         - earth gravitational parameter
*   radiusearthkm - radius of the earth in km
*   xke        - reciprocal of tumin
*   j2, j3, j4 - un-normalized zonal harmonic values
*   j3oj2      - j3 divided by j2
*
* locals      :
*
* coupling    :
*   none
*
* references   :
*   norad spacetrack report #3
*   vallado, crawford, hujsak, kelso  2006
* ----- */

```

```

void getgravconst
(
    gravconsttype whichconst,
    double& tumin,
    double& mu,
    double& radiusearthkm,
    double& xke,
    double& j2,
    double& j3,
    double& j4,
    double& j3oj2
)
{
    switch (whichconst)
    {
        // -- wgs-72 low precision str#3 constants --
        case wgs72old:
            mu      = 398600.79964;          // in km3 / s2
            radiusearthkm = 6378.135;      // km
            xke     = 0.0743669161;
            tumin   = 1.0 / xke;
            j2     = 0.001082616;
            j3     = -0.00000253881;
            j4     = -0.00000165597;
            j3oj2  = j3 / j2;
            break;
        // ----- wgs-72 constants -----
        case wgs72:
            mu      = 398600.8;             // in km3 / s2
            radiusearthkm = 6378.135;      // km
            xke     = 60.0 / sqrt(radiusearthkm*radiusearthkm*radiusearthkm/mu);
            tumin   = 1.0 / xke;
            j2     = 0.001082616;
            j3     = -0.00000253881;
            j4     = -0.00000165597;
            j3oj2  = j3 / j2;
            break;
        case wgs84:
            // ----- wgs-84 constants -----
            mu      = 398600.5;             // in km3 / s2
            radiusearthkm = 6378.137;      // km
            xke     = 60.0 / sqrt(radiusearthkm*radiusearthkm*radiusearthkm/mu);
            tumin   = 1.0 / xke;
            j2     = 0.00108262998905;
            j3     = -0.00000253215306;
            j4     = -0.00000161098761;
            j3oj2  = j3 / j2;
            break;
        default:
            fprintf(stderr, "unknown gravity option (%d)\n", whichconst);
    }
}

```

```
        break;
    }
} // end getgravconst
```